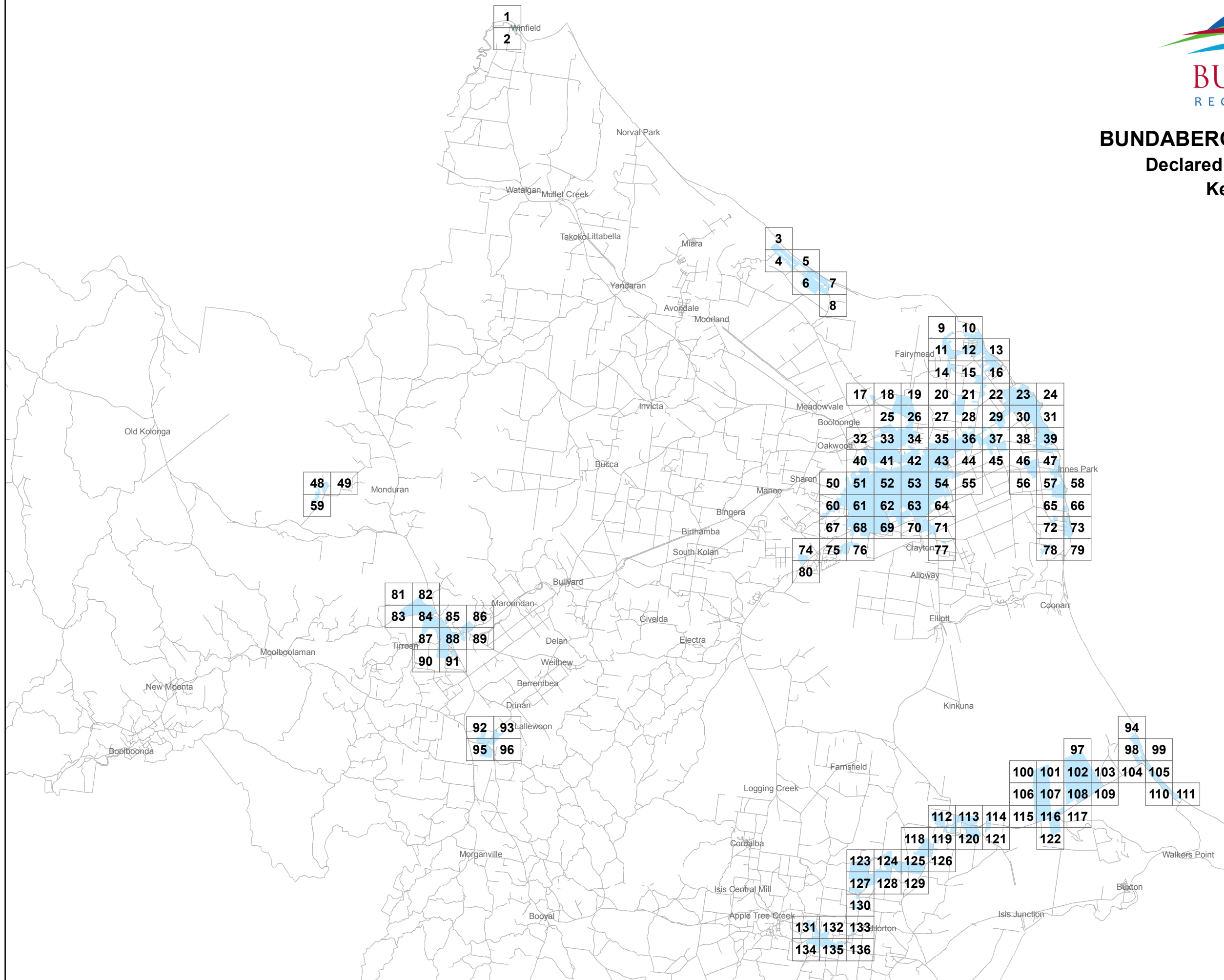




**BUNDABERG REGIONAL COUNCIL**  
**Declared Service Area Water**  
**Key Index Map**  
**Not to Scale**



### LEGEND

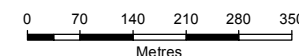
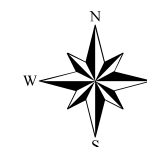


**Declared  
Water Service Area**

### NOTES

© The State of Queensland (Department of Environment and Resources Management) 2019. Based on Cadastral Data provided with the permission of the Department of Environment and Resource Management 2019. The information contained within this document is given without acceptance of responsibility for its accuracy. The Bundaberg Regional Council (and its officers, servants and agents), contract and agree to supply information only on that basis.

The Department of Environment and Resource Management and the Bundaberg Regional Council gives no warranty in relation to the data (including accuracy, reliability, completeness or suitability) and accepts no liability (including without limitation, liability in negligence) for any loss, damage or costs (including consequential damage) relating to any use of the data.



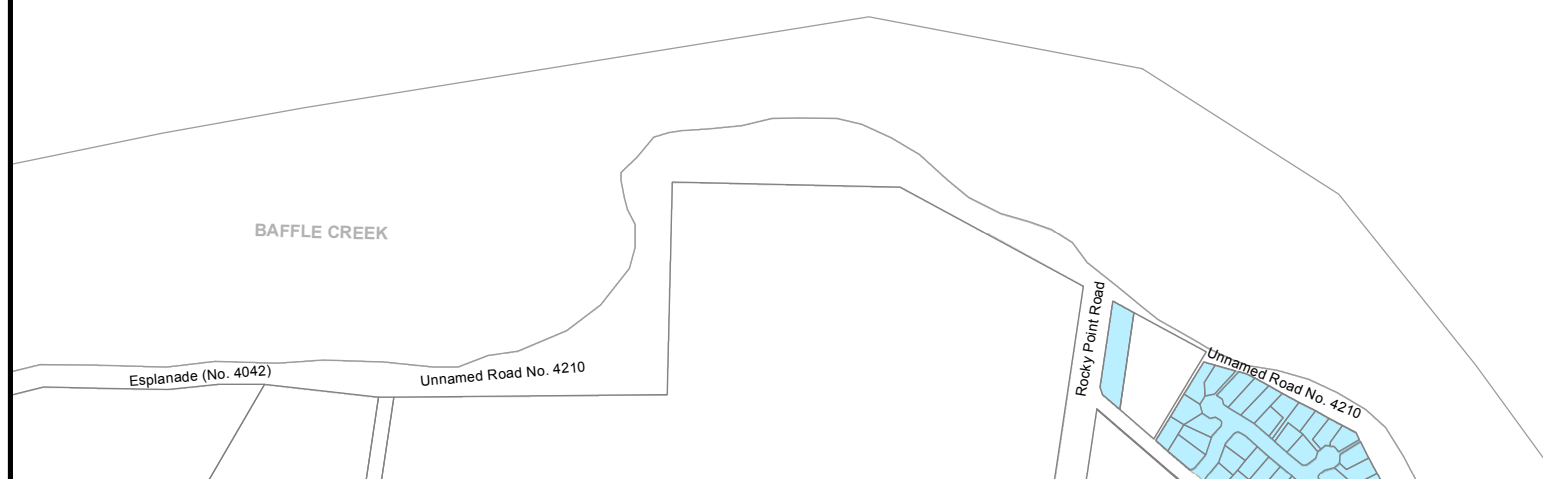
Scale 1:10,000

## **DECLARED SERVICE AREA WATER 2019-2020**

### **Map No. 1**

Register No.135711

May, 2019





### LEGEND




**Declared  
Water Service Area**

### NOTES

© The State of Queensland (Department of Environment and Resources Management) 2019. Based on Cadastral Data provided with the permission of the Department of Environment and Resource Management 2019. The information contained within this document is given without acceptance of responsibility for its accuracy. The Bundaberg Regional Council (and its officers, servants and agents), contract and agree to supply information only on that basis.

The Department of Environment and Resource Management and the Bundaberg Regional Council gives no warranty in relation to the data (including accuracy, reliability, completeness or suitability) and accepts no liability (including without limitation, liability in negligence) for any loss, damage or costs (including consequential damage) relating to any use of the data.



Scale 1:10,000

## DECLARED SERVICE AREA WATER 2019-2020 Map No. 2

Register No.135712

May, 2019



### LEGEND

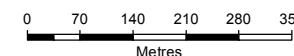
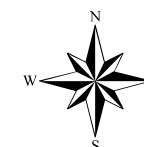


**Declared  
Water Service Area**

### NOTES

© The State of Queensland (Department of Environment and Resource Management) 2019. Based on Cadastral Data provided with the permission of the Department of Environment and Resource Management 2019. The information contained within this document is given without acceptance of responsibility for its accuracy. The Bundaberg Regional Council (and its officers, servants and agents), contract and agree to supply information only on that basis.

The Department of Environment and Resource Management and the Bundaberg Regional Council gives no warranty in relation to the data (including accuracy, reliability, completeness or suitability) and accepts no liability (including without limitation, liability in negligence) for any loss, damage or costs (including consequential damage) relating to any use of the data.



Scale 1:10,000

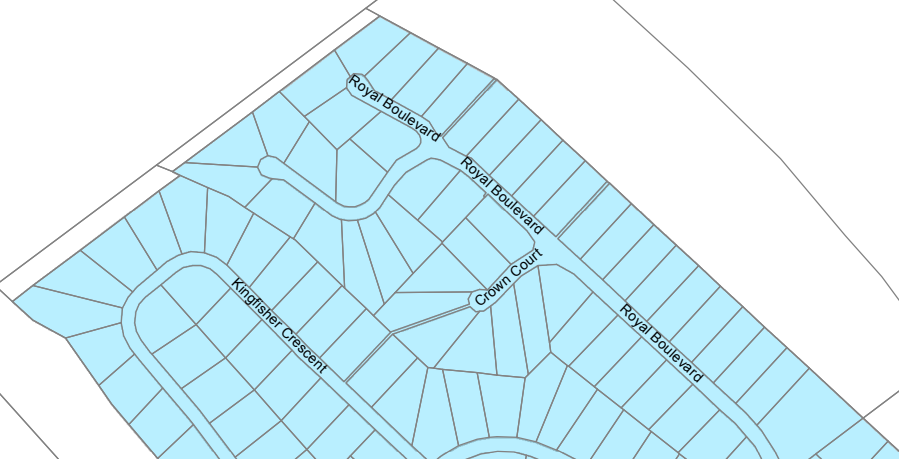
## **DECLARED SERVICE AREA WATER 2019-2020**

### **Map No. 3**

Register No.135713

May, 2019

Kolan River






**LEGEND**

**Declared  
Water Service Area**

**NOTES**

© The State of Queensland (Department of Environment and Resources Management) 2019. Based on Cadastral Data provided with the permission of the Department of Environment and Resource Management 2019. The information contained within this document is given without acceptance of responsibility for its accuracy. The Bundaberg Regional Council (and its officers, servants and agents), contract and agree to supply information only on that basis.

The Department of Environment and Resource Management and the Bundaberg Regional Council gives no warranty in relation to the data (including accuracy, reliability, completeness or suitability) and accepts no liability (including without limitation, liability in negligence) for any loss, damage or costs (including consequential damage) relating to any use of the data.



Scale 1:10,000

**DECLARED  
SERVICE AREA  
WATER  
2019-2020**

**Map No. 4**

Register No.135714

May, 2019





### LEGEND


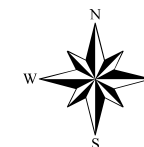


**Declared  
Water Service Area**

### NOTES

© The State of Queensland (Department of Environment and Resources Management) 2019. Based on Cadastral Data provided with the permission of the Department of Environment and Resource Management 2019. The information contained within this document is given without acceptance of responsibility for its accuracy. The Bundaberg Regional Council (and its officers, servants and agents), contract and agree to supply information only on that basis.

The Department of Environment and Resource Management and the Bundaberg Regional Council gives no warranty in relation to the data (including accuracy, reliability, completeness or suitability) and accepts no liability (including without limitation, liability in negligence) for any loss, damage or costs (including consequential damage) relating to any use of the data.



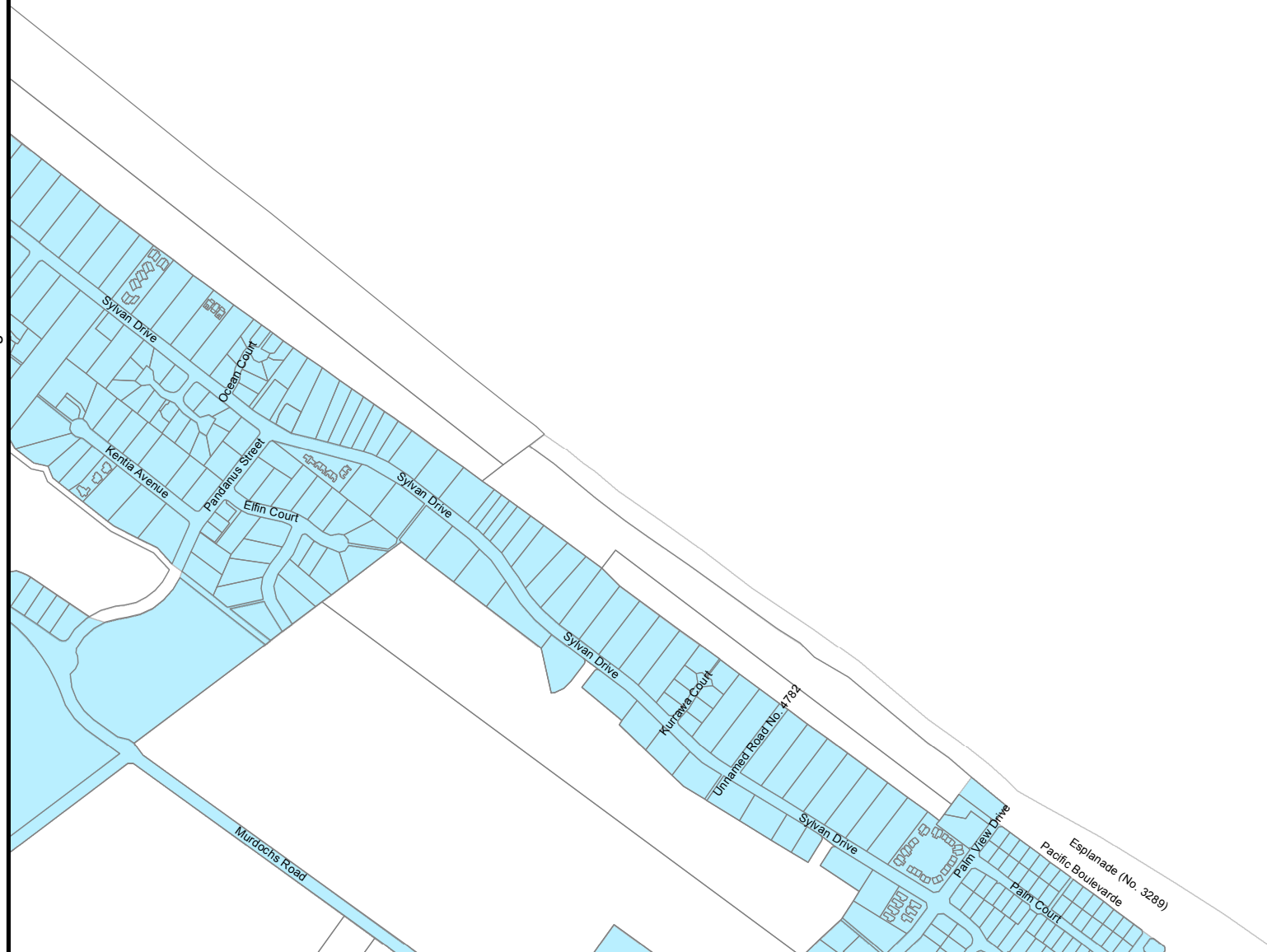
Scale 1:10,000

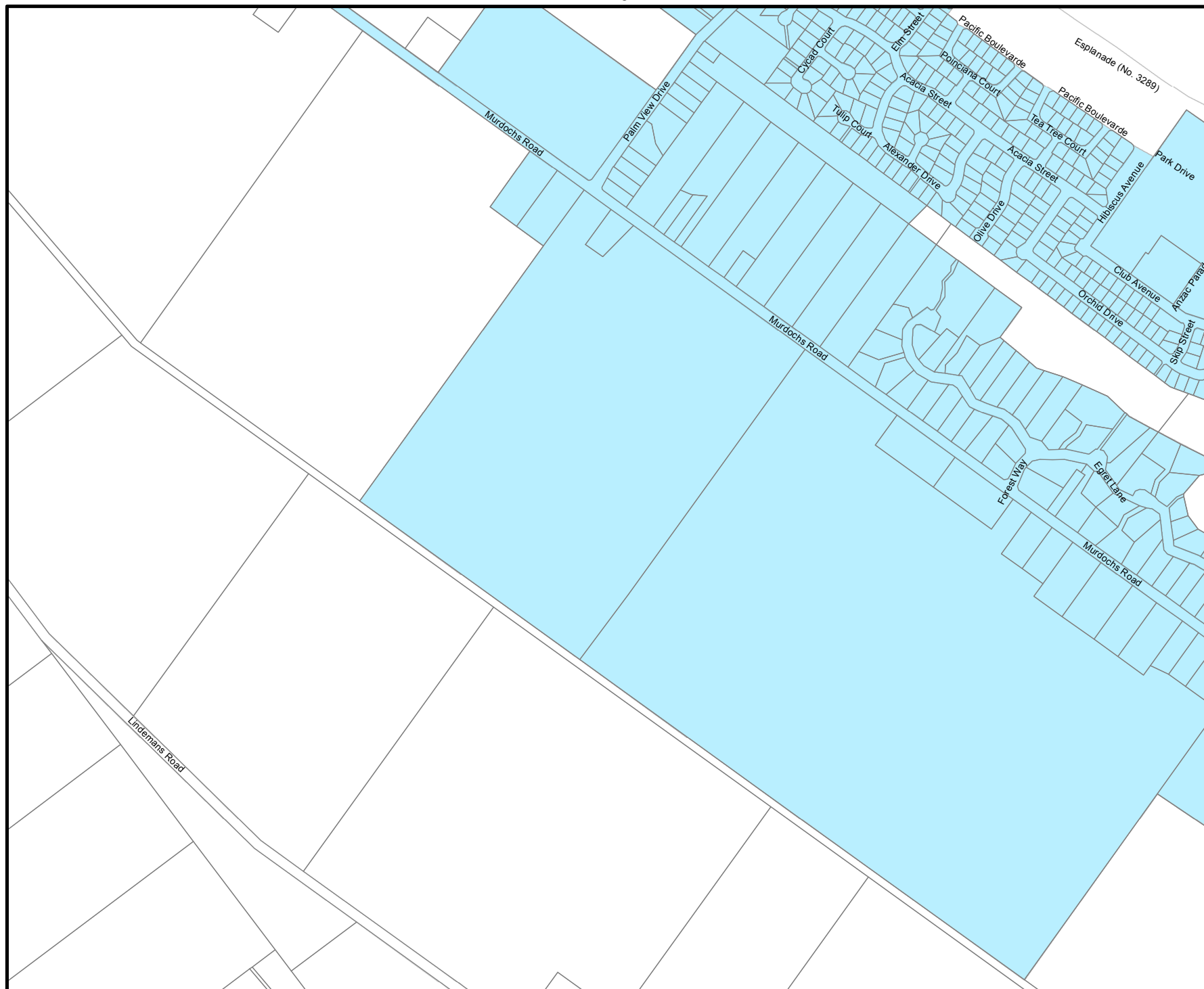
## **DECLARED SERVICE AREA WATER 2019-2020**

### **Map No. 5**

Register No.135715

May, 2019





### LEGEND

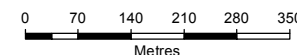


**Declared  
Water Service Area**

### NOTES

© The State of Queensland (Department of Environment and Resources Management) 2019. Based on Cadastral Data provided with the permission of the Department of Environment and Resource Management 2019. The information contained within this document is given without acceptance of responsibility for its accuracy. The Bundaberg Regional Council (and its officers, servants and agents), contract and agree to supply information only on that basis.

The Department of Environment and Resource Management and the Bundaberg Regional Council gives no warranty in relation to the data (including accuracy, reliability, completeness or suitability) and accepts no liability (including without limitation, liability in negligence) for any loss, damage or costs (including consequential damage) relating to any use of the data.



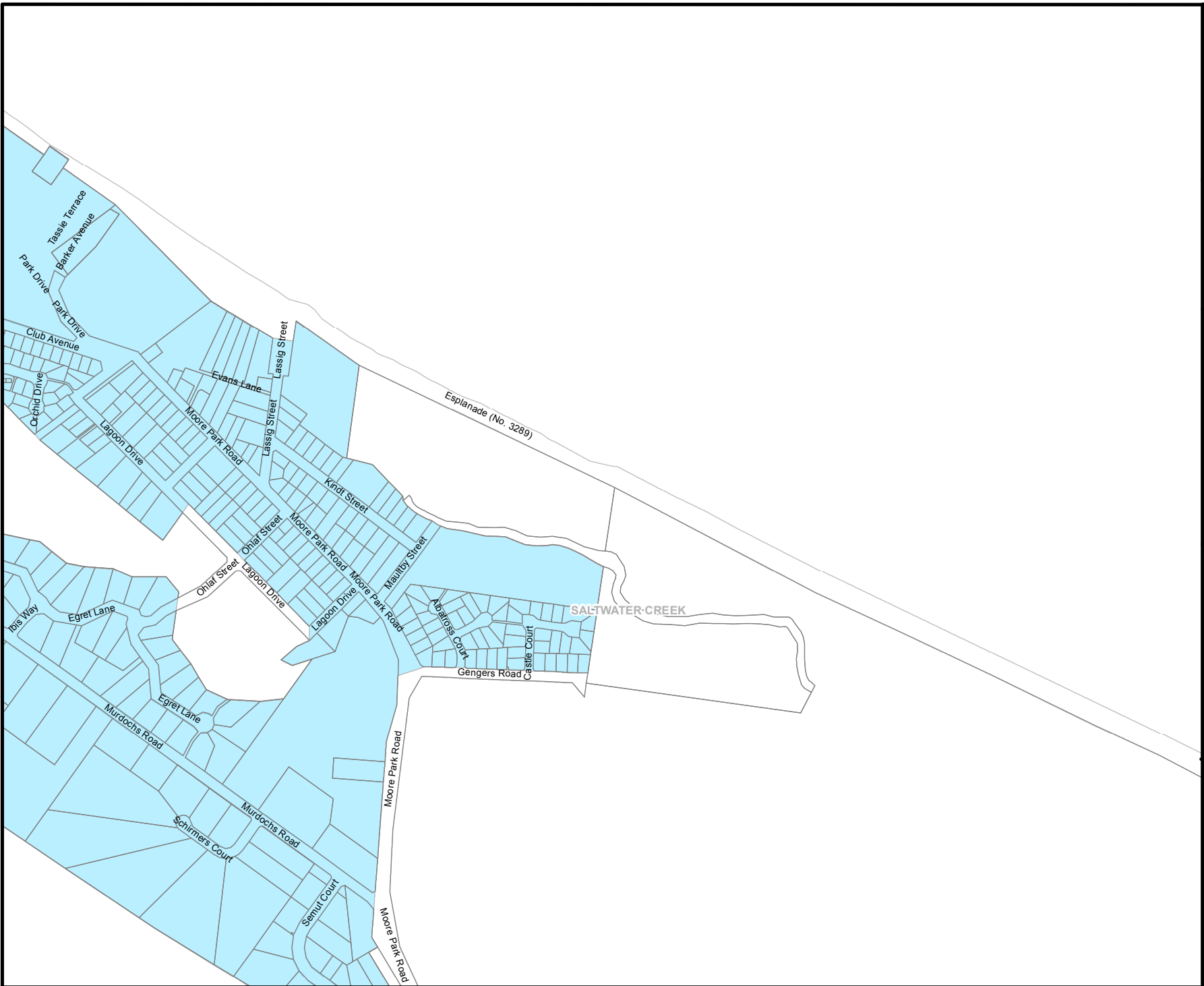
Scale 1:10,000

**DECLARED  
SERVICE AREA  
WATER  
2019-2020**

**Map No. 6**

Register No.135716

May, 2019

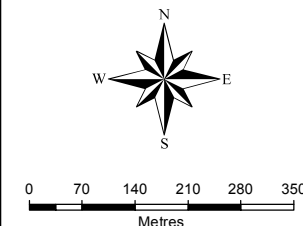


### LEGEND

 Declared Water Service Area

### NOTES

© The State of Queensland (Department of Environment and Resources Management) 2019. Based on Cadastral Data provided with the permission of the Department of Environment and Resource Management 2019. The information contained within this document is given without acceptance of responsibility for its accuracy. The Bundaberg Regional Council (and its officers, servants and agents), contract and agree to supply information only on that basis.  
The Department of Environment and Resource Management and the Bundaberg Regional Council gives no warranty in relation to the data (including accuracy, reliability, completeness or suitability) and accepts no liability (including without limitation, liability in negligence) for any loss, damage or costs (including consequential damage) relating to any use of the data.



Scale 1:10,000

**DECLARED  
SERVICE AREA  
WATER  
2019-2020**

**Map No. 7**

Register No.135717

May, 2019


**LEGEND**

**Declared  
Water Service Area**

**NOTES**

© The State of Queensland (Department of Environment and Resource Management) 2019. Based on Cadastral Data provided with the permission of the Department of Environment and Resource Management 2019. The information contained within this document is given without acceptance of responsibility for its accuracy. The Bundaberg Regional Council (and its officers, servants and agents), contract and agree to supply information only on that basis.

The Department of Environment and Resource Management and the Bundaberg Regional Council gives no warranty in relation to the data (including accuracy, reliability, completeness or suitability) and accepts no liability (including without limitation, liability in negligence) for any loss, damage or costs (including consequential damage) relating to any use of the data.



Scale 1:10,000

**DECLARED  
SERVICE AREA  
WATER  
2019-2020**

**Map No. 8**

Register No.135718

May, 2019

### LEGEND

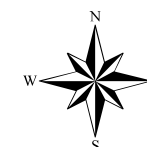


**Declared  
Water Service Area**

### NOTES

© The State of Queensland (Department of Environment and Resource Management) 2019. Based on Cadastral Data provided with the permission of the Department of Environment and Resource Management 2019. The information contained within this document is given without acceptance of responsibility for its accuracy. The Bundaberg Regional Council (and its officers, servants and agents), contract and agree to supply information only on that basis.

The Department of Environment and Resource Management and the Bundaberg Regional Council gives no warranty in relation to the data (including accuracy, reliability, completeness or suitability) and accepts no liability (including without limitation, liability in negligence) for any loss, damage or costs (including consequential damage) relating to any use of the data.



Scale 1:10,000

## DECLARED SERVICE AREA WATER 2019-2020

## Map No. 9

Register No.135719

May, 2019





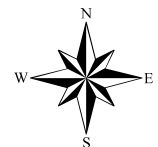
### LEGEND

 **Declared Water Service Area**

### NOTES

© The State of Queensland (Department of Environment and Resource Management) 2019. Based on Cadastral Data provided with the permission of the Department of Environment and Resource Management 2019. The information contained within this document is given without acceptance of responsibility for its accuracy. The Bundaberg Regional Council (and its officers, servants and agents), contract and agree to supply information only on that basis.

The Department of Environment and Resource Management and the Bundaberg Regional Council gives no warranty in relation to the data (including accuracy, reliability, completeness or suitability) and accepts no liability (including without limitation, liability in negligence) for any loss, damage or costs (including consequential damage) relating to any use of the data.



0 70 140 210 280 350  
Metres

Scale 1:10,000

**DECLARED  
SERVICE AREA  
WATER  
2019-2020**

**Map No. 10**

Register No.135720

May, 2019

Burnett River

WALLACE CREEK

Bonaventure Drive

WALLACE CREEK

Harbour Esplanade

Harbour Esplanade

Bergsten Street

Donaldson Street

Hermans Road

Lutz Street

Somerville Street

Paul Mithelheuser Street

Zunker Street

Brewer Street

Hicks Street

Jones Street

McGowan Street

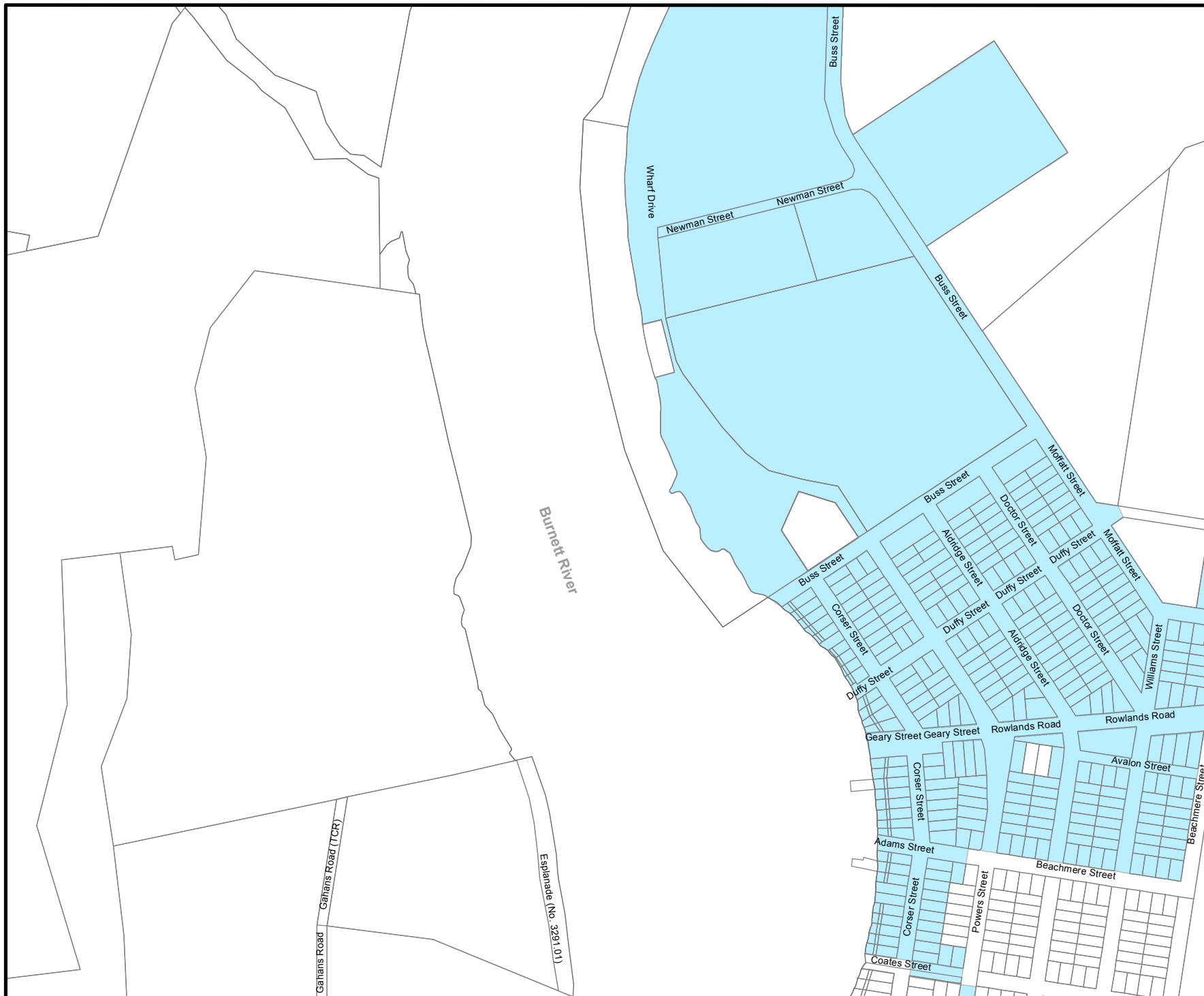
Neill Street

Kelly Street

Hampson Street

Lighthouse Street






### LEGEND

**Declared Water Service Area**

### NOTES

© The State of Queensland (Department of Environment and Resource Management) 2019. Based on Cadastral Data provided with the permission of the Department of Environment and Resource Management 2019. The information contained within this document is given without acceptance of responsibility for its accuracy. The Bundaberg Regional Council (and its officers, servants and agents), contract and agree to supply information only on that basis.

The Department of Environment and Resource Management and the Bundaberg Regional Council gives no warranty in relation to the data (including accuracy, reliability, completeness or suitability) and accepts no liability (including without limitation, liability in negligence) for any loss, damage or costs (including consequential damage) relating to any use of the data.



Scale 1:10,000

**DECLARED  
SERVICE AREA  
WATER  
2019-2020**

**Map No. 11**

Register No.135721

May, 2019

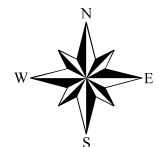
**LEGEND**

**Declared Water Service Area**

**NOTES**

© The State of Queensland (Department of Environment and Resources Management) 2019. Based on Cadastral Data provided with the permission of the Department of Environment and Resource Management 2019. The information contained within this document is given without acceptance of responsibility for its accuracy. The Bundaberg Regional Council (and its officers, servants and agents), contract and agree to supply information only on that basis.

The Department of Environment and Resource Management and the Bundaberg Regional Council gives no warranty in relation to the data (including accuracy, reliability, completeness or suitability) and accepts no liability (including without limitation, liability in negligence) for any loss, damage or costs (including consequential damage) relating to any use of the data.



0 70 140 210 280 350  
Metres

Scale 1:10,000

**DECLARED  
SERVICE AREA  
WATER  
2019-2020**


**Map No. 12**

Register No.135722

May, 2019

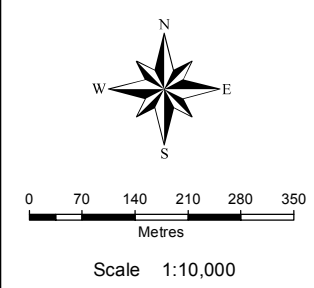


**LEGEND**

 **Declared Water Service Area**

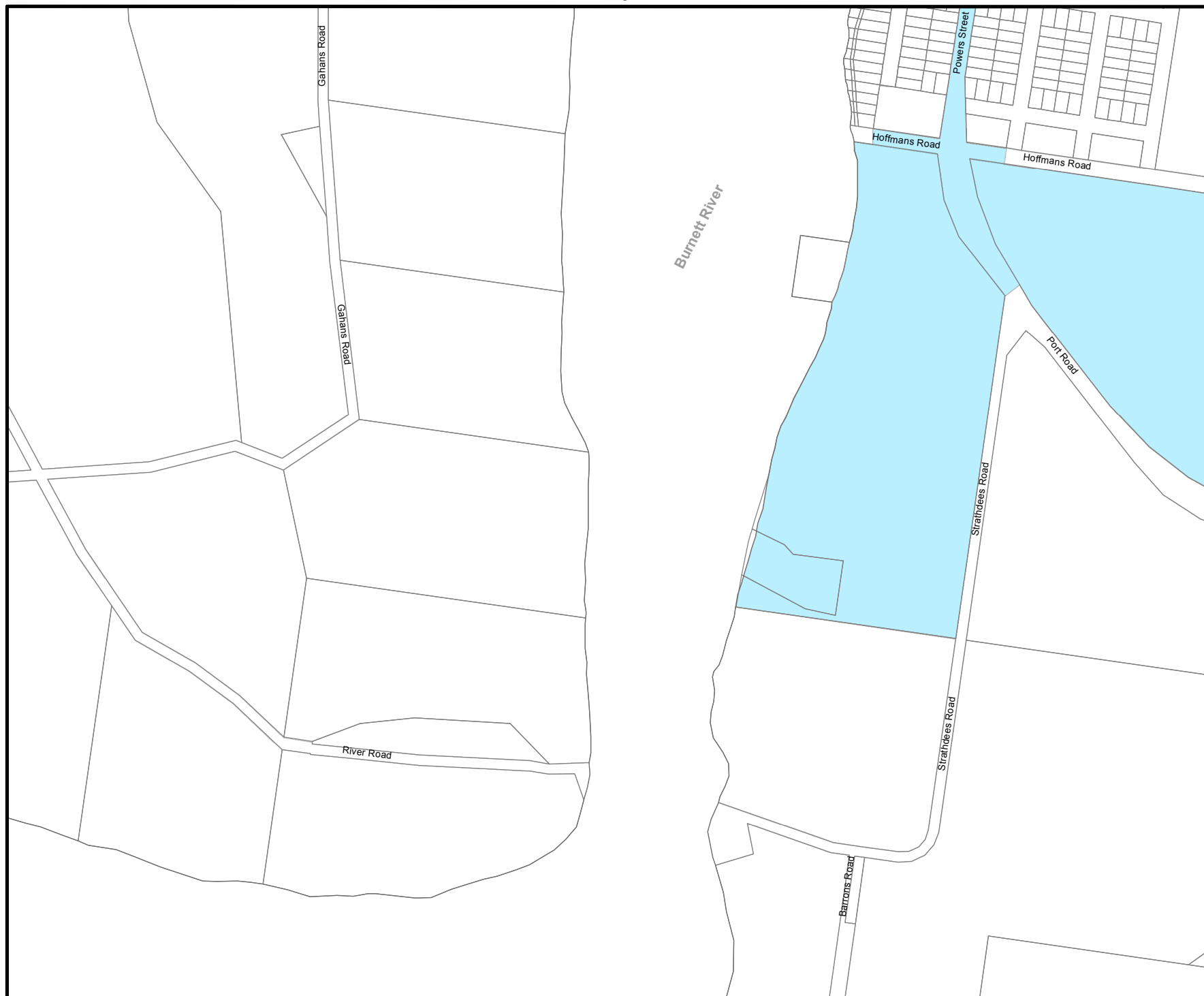
**NOTES**

© The State of Queensland (Department of Environment and Resources Management) 2019. Based on Cadastral Data provided with the permission of the Department of Environment and Resource Management 2019. The information contained within this document is given without acceptance of responsibility for its accuracy. The Bundaberg Regional Council (and its officers, servants and agents), contract and agree to supply information only on that basis.  
The Department of Environment and Resource Management and the Bundaberg Regional Council gives no warranty in relation to the data (including accuracy, reliability, completeness or suitability) and accepts no liability (including without limitation, liability in negligence) for any loss, damage or costs (including consequential damage) relating to any use of the data.



**DECLARED  
SERVICE AREA  
WATER  
2019-2020  
Map No. 13**

Register No.135723  
May, 2019




### LEGEND



### NOTES

© The State of Queensland (Department of Environment and Resource Management) 2019. Based on Cadastral Data provided with the permission of the Department of Environment and Resource Management 2019. The information contained within this document is given without acceptance of responsibility for its accuracy. The Bundaberg Regional Council (and its officers, servants and agents), contract and agree to supply information only on that basis.

The Department of Environment and Resource Management and the Bundaberg Regional Council gives no warranty in relation to the data (including accuracy, reliability, completeness or suitability) and accepts no liability (including without limitation, liability in negligence) for any loss, damage or costs (including consequential damage) relating to any use of the data.



Scale 1:10,000

**DECLARED  
SERVICE AREA  
WATER  
2019-2020**

**Map No. 14**

Register No.135724

May, 2019

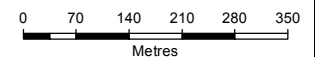
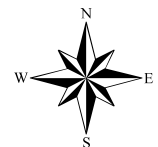
**LEGEND**

**Declared  
Water Service Area**

**NOTES**

© The State of Queensland (Department of Environment and Resources Management) 2019. Based on Cadastral Data provided with the permission of the Department of Environment and Resource Management 2019. The information contained within this document is given without acceptance of responsibility for its accuracy. The Bundaberg Regional Council (and its officers, servants and agents), contract and agree to supply information only on that basis.

The Department of Environment and Resource Management and the Bundaberg Regional Council gives no warranty in relation to the data (including accuracy, reliability, completeness or suitability) and accepts no liability (including without limitation, liability in negligence) for any loss, damage or costs (including consequential damage) relating to any use of the data.



Scale 1:10,000

**DECLARED  
SERVICE AREA  
WATER  
2019-2020**

**Map No. 15**

Register No.135725

May, 2019




### LEGEND



### NOTES

© The State of Queensland (Department of Environment and Resources Management) 2019. Based on Cadastral Data provided with the permission of the Department of Environment and Resource Management 2019. The information contained within this document is given without acceptance of responsibility for its accuracy. The Bundaberg Regional Council (and its officers, servants and agents), contract and agree to supply information only on that basis.

The Department of Environment and Resource Management and the Bundaberg Regional Council gives no warranty in relation to the data (including accuracy, reliability, completeness or suitability) and accepts no liability (including without limitation, liability in negligence) for any loss, damage or costs (including consequential damage) relating to any use of the data.



Scale 1:10,000

## DECLARED SERVICE AREA WATER 2019-2020 Map No. 16

Register No.135726

May, 2019





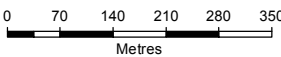
**LEGEND**



**Declared  
Water Service Area**

**NOTES**

© The State of Queensland (Department of Environment and Resources Management) 2019. Based on Cadastral Data provided with the permission of the Department of Environment and Resource Management 2019. The information contained within this document is given without acceptance of responsibility for its accuracy. The Bundaberg Regional Council (and its officers, servants and agents), contract and agree to supply information only on that basis.  
The Department of Environment and Resource Management and the Bundaberg Regional Council gives no warranty in relation to the data (including accuracy, reliability, completeness or suitability) and accepts no liability (including without limitation, liability in negligence) for any loss, damage or costs (including consequential damage) relating to any use of the data.



Scale 1:10,000

**DECLARED  
SERVICE AREA  
WATER  
2019-2020**

**Map No. 17**

Register No.135727

May, 2019



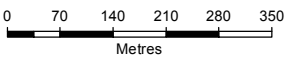
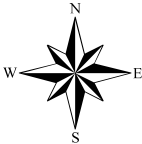


**LEGEND**

 **Declared Water Service Area**

**NOTES**

© The State of Queensland (Department of Environment and Resource Management) 2019. Based on Cadastral Data provided with the permission of the Department of Environment and Resource Management 2019. The information contained within this document is given without acceptance of responsibility for its accuracy. The Bundaberg Regional Council (and its officers, servants and agents), contract and agree to supply information only on that basis.  
The Department of Environment and Resource Management and the Bundaberg Regional Council gives no warranty in relation to the data (including accuracy, reliability, completeness or suitability) and accepts no liability (including without limitation, liability in negligence) for any loss, damage or costs (including consequential damage) relating to any use of the data.



Scale 1:10,000

**DECLARED  
SERVICE AREA  
WATER  
2019-2020  
Map No. 18**

Register No.135728  
May, 2019



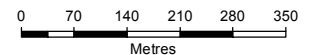
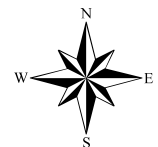
### LEGEND



**Declared  
Water Service Area**

### NOTES

© The State of Queensland (Department of Environment and Resource Management) 2019. Based on Cadastral Data provided with the permission of the Department of Environment and Resource Management 2019. The information contained within this document is given without acceptance of responsibility for its accuracy. The Bundaberg Regional Council (and its officers, servants and agents), contract and agree to supply information only on that basis.  
The Department of Environment and Resource Management and the Bundaberg Regional Council gives no warranty in relation to the data (including accuracy, reliability, completeness or suitability) and accepts no liability (including without limitation, liability in negligence) for any loss, damage or costs (including consequential damage) relating to any use of the data.



Scale 1:10,000

**DECLARED  
SERVICE AREA  
WATER  
2019-2020**

**Map No. 19**

Register No.135729

May, 2019

Burnett River

RUBYANNA CREEK

NESS CREEK

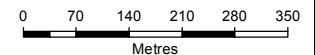
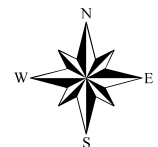
Barrons Road

Barrons Road

**LEGEND****Declared  
Water Service Area****NOTES**

© The State of Queensland (Department of Environment and Resources Management) 2019. Based on Cadastral Data provided with the permission of the Department of Environment and Resource Management 2019. The information contained within this document is given without acceptance of responsibility for its accuracy. The Bundaberg Regional Council (and its officers, servants and agents), contract and agree to supply information only on that basis.

The Department of Environment and Resource Management and the Bundaberg Regional Council gives no warranty in relation to the data (including accuracy, reliability, completeness or suitability) and accepts no liability (including without limitation, liability in negligence) for any loss, damage or costs (including consequential damage) relating to any use of the data.



Scale 1:10,000

**DECLARED  
SERVICE AREA  
WATER  
2019-2020**

**Map No. 20**

Register No.135730

May, 2019

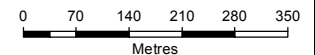
**LEGEND**

**Declared  
Water Service Area**

**NOTES**

© The State of Queensland (Department of Environment and Resources Management) 2019. Based on Cadastral Data provided with the permission of the Department of Environment and Resource Management 2019. The information contained within this document is given without acceptance of responsibility for its accuracy. The Bundaberg Regional Council (and its officers, servants and agents), contract and agree to supply information only on that basis.

The Department of Environment and Resource Management and the Bundaberg Regional Council gives no warranty in relation to the data (including accuracy, reliability, completeness or suitability) and accepts no liability (including without limitation, liability in negligence) for any loss, damage or costs (including consequential damage) relating to any use of the data.



Scale 1:10,000

**DECLARED  
SERVICE AREA  
WATER  
2019-2020**

**Map No. 21**

Register No.135731

May, 2019

See Page 20

See Page 22

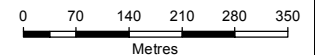
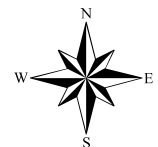
**LEGEND**

**Declared  
Water Service Area**

**NOTES**

© The State of Queensland (Department of Environment and Resource Management) 2019. Based on Cadastral Data provided with the permission of the Department of Environment and Resource Management 2019. The information contained within this document is given without acceptance of responsibility for its accuracy. The Bundaberg Regional Council (and its officers, servants and agents), contract and agree to supply information only on that basis.

The Department of Environment and Resource Management and the Bundaberg Regional Council gives no warranty in relation to the data (including accuracy, reliability, completeness or suitability) and accepts no liability (including without limitation, liability in negligence) for any loss, damage or costs (including consequential damage) relating to any use of the data.



Scale 1:10,000

**DECLARED  
SERVICE AREA  
WATER  
2019-2020**

**Map No. 22**

Register No.135732

May, 2019

See Page 21

See Page 23

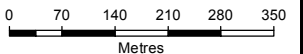


**LEGEND**

 **Declared Water Service Area**

**NOTES**

© The State of Queensland (Department of Environment and Resources Management) 2019. Based on Cadastral Data provided with the permission of the Department of Environment and Resource Management 2019. The information contained within this document is given without acceptance of responsibility for its accuracy. The Bundaberg Regional Council (and its officers, servants and agents), contract and agree to supply information only on that basis.  
The Department of Environment and Resource Management and the Bundaberg Regional Council gives no warranty in relation to the data (including accuracy, reliability, completeness or suitability) and accepts no liability (including without limitation, liability in negligence) for any loss, damage or costs (including consequential damage) relating to any use of the data.



Scale 1:10,000

**DECLARED  
SERVICE AREA  
WATER  
2019-2020  
Map No. 23**

Register No.135733  
May, 2019



### LEGEND




**Declared  
Water Service Area**

### NOTES

© The State of Queensland (Department of Environment and Resources Management) 2019. Based on Cadastral Data provided with the permission of the Department of Environment and Resource Management 2019. The information contained within this document is given without acceptance of responsibility for its accuracy. The Bundaberg Regional Council (and its officers, servants and agents), contract and agree to supply information only on that basis.

The Department of Environment and Resource Management and the Bundaberg Regional Council gives no warranty in relation to the data (including accuracy, reliability, completeness or suitability) and accepts no liability (including without limitation, liability in negligence) for any loss, damage or costs (including consequential damage) relating to any use of the data.



Scale 1:10,000

**DECLARED  
SERVICE AREA  
WATER  
2019-2020**

**Map No. 24**

Register No.135734

May, 2019





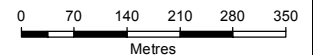
### LEGEND



### NOTES

© The State of Queensland (Department of Environment and Resources Management) 2019. Based on Cadastral Data provided with the permission of the Department of Environment and Resource Management 2019. The information contained within this document is given without acceptance of responsibility for its accuracy. The Bundaberg Regional Council (and its officers, servants and agents), contract and agree to supply information only on that basis.

The Department of Environment and Resource Management and the Bundaberg Regional Council gives no warranty in relation to the data (including accuracy, reliability, completeness or suitability) and accepts no liability (including without limitation, liability in negligence) for any loss, damage or costs (including consequential damage) relating to any use of the data.



Scale 1:10,000

**DECLARED  
SERVICE AREA  
WATER  
2019-2020**

**Map No. 25**

Register No.135735

May, 2019

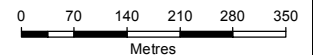
**LEGEND**

**Declared  
Water Service Area**

**NOTES**

© The State of Queensland (Department of Environment and Resource Management) 2019. Based on Cadastral Data provided with the permission of the Department of Environment and Resource Management 2019. The information contained within this document is given without acceptance of responsibility for its accuracy. The Bundaberg Regional Council (and its officers, servants and agents), contract and agree to supply information only on that basis.

The Department of Environment and Resource Management and the Bundaberg Regional Council gives no warranty in relation to the data (including accuracy, reliability, completeness or suitability) and accepts no liability (including without limitation, liability in negligence) for any loss, damage or costs (including consequential damage) relating to any use of the data.



Scale 1:10,000

**DECLARED  
SERVICE AREA  
WATER  
2019-2020**

**Map No. 26**

Register No.135736

May, 2019

See Page 25

See Page 27

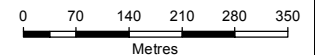
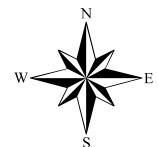
**LEGEND**

**Declared  
Water Service Area**

**NOTES**

© The State of Queensland (Department of Environment and Resource Management) 2019. Based on Cadastral Data provided with the permission of the Department of Environment and Resource Management 2019. The information contained within this document is given without acceptance of responsibility for its accuracy. The Bundaberg Regional Council (and its officers, servants and agents), contract and agree to supply information only on that basis.

The Department of Environment and Resource Management and the Bundaberg Regional Council gives no warranty in relation to the data (including accuracy, reliability, completeness or suitability) and accepts no liability (including without limitation, liability in negligence) for any loss, damage or costs (including consequential damage) relating to any use of the data.



Scale 1:10,000

**DECLARED  
SERVICE AREA  
WATER  
2019-2020**

**Map No. 27**

Register No.135737

May, 2019

See Page 26

See Page 28

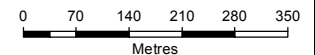
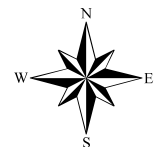
**LEGEND**

**Declared  
Water Service Area**

**NOTES**

© The State of Queensland (Department of Environment and Resources Management) 2019. Based on Cadastral Data provided with the permission of the Department of Environment and Resource Management 2019. The information contained within this document is given without acceptance of responsibility for its accuracy. The Bundaberg Regional Council (and its officers, servants and agents), contract and agree to supply information only on that basis.

The Department of Environment and Resource Management and the Bundaberg Regional Council gives no warranty in relation to the data (including accuracy, reliability, completeness or suitability) and accepts no liability (including without limitation, liability in negligence) for any loss, damage or costs (including consequential damage) relating to any use of the data.



Scale 1:10,000

**DECLARED  
SERVICE AREA  
WATER  
2019-2020**

**Map No. 28**

Register No.135738

May, 2019

See Page 27



See Page 29

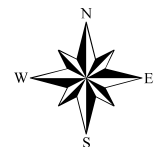
**LEGEND**

 **Declared Water Service Area**

**NOTES**

© The State of Queensland (Department of Environment and Resources Management) 2019. Based on Cadastral Data provided with the permission of the Department of Environment and Resource Management 2019. The information contained within this document is given without acceptance of responsibility for its accuracy. The Bundaberg Regional Council (and its officers, servants and agents), contract and agree to supply information only on that basis.

The Department of Environment and Resource Management and the Bundaberg Regional Council gives no warranty in relation to the data (including accuracy, reliability, completeness or suitability) and accepts no liability (including without limitation, liability in negligence) for any loss, damage or costs (including consequential damage) relating to any use of the data.



0 70 140 210 280 350  
Metres

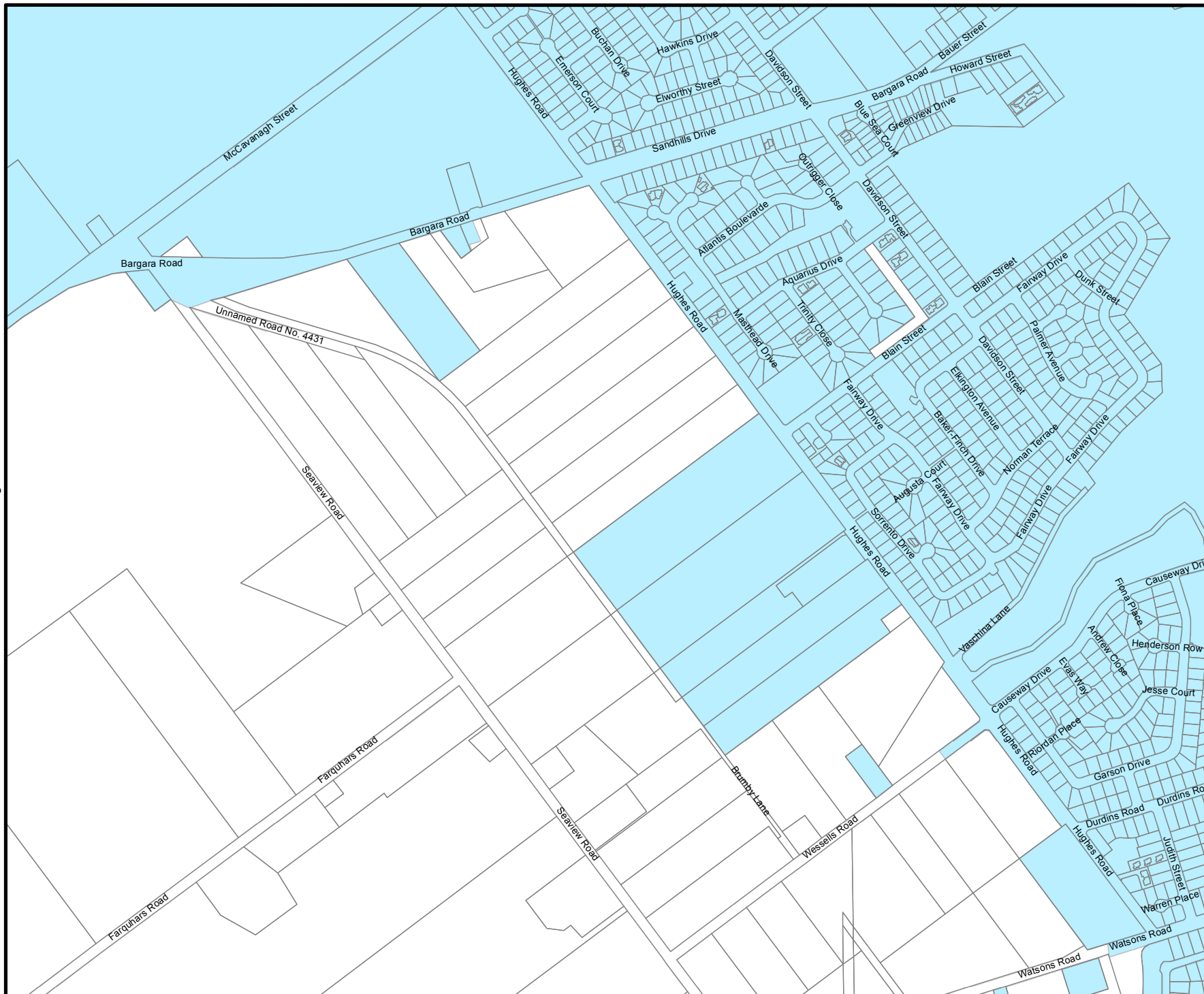
Scale 1:10,000

**DECLARED  
SERVICE AREA  
WATER  
2019-2020**

**Map No. 29**

Register No.135739

May, 2019



**Declared  
Water Service Area**

## NOTES

© The State of Queensland (Department of Environment and Resources Management) 2019. Based on Cadastral Data provided with the permission of the Department of Environment and Resource Management 2019. The information contained within this document is given without acceptance of responsibility for its accuracy. The Bundaberg Regional Council (and its officers, servants and agents), contract and agree to supply information only on that basis.

The Department of Environment and Resource Management and the Bundaberg Regional Council gives no warranty in relation to the data (including accuracy, reliability, completeness or suitability) and accepts no liability (including without limitation, liability in negligence) for any loss, damage or costs (including consequential damage) relating to any use of the data.



0      70      140      210      280      350

Metres

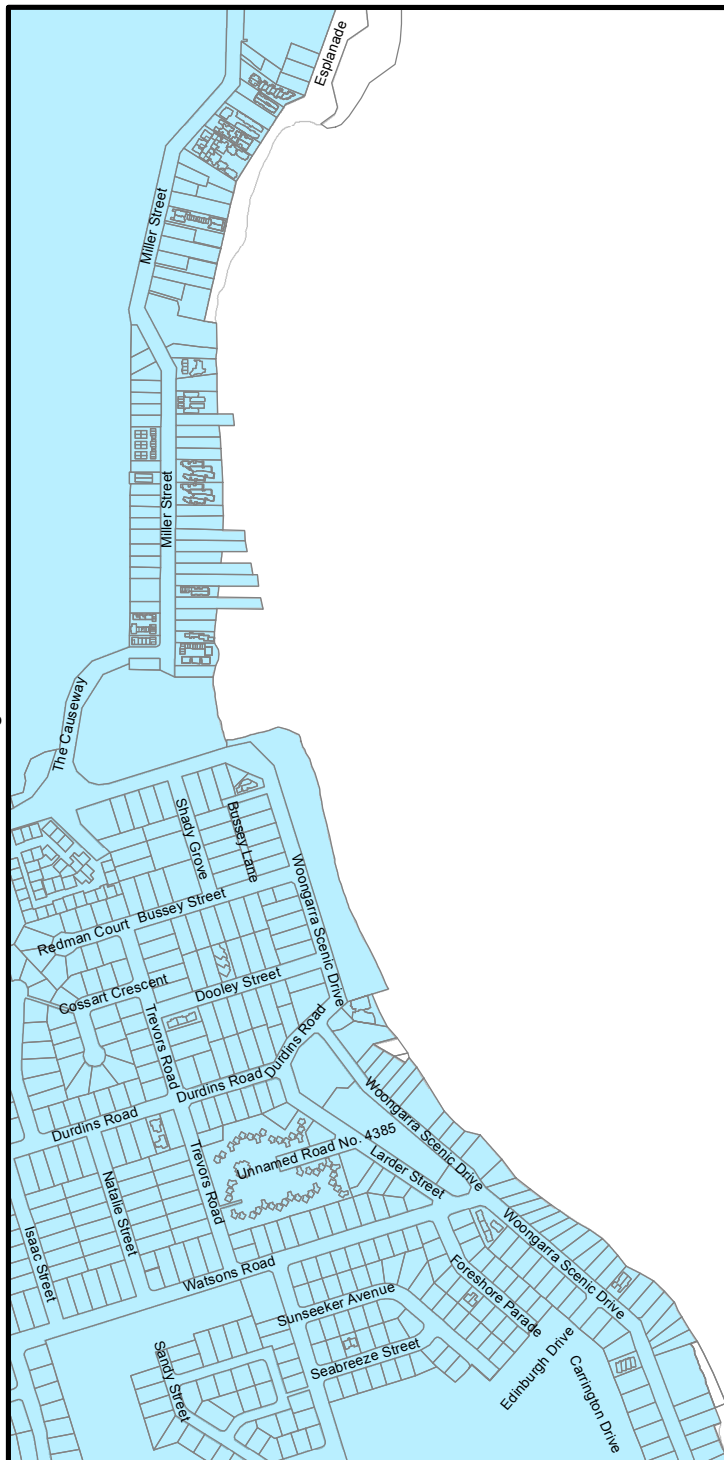
Scale 1:10,000

**DECLARED  
SERVICE AREA  
WATER  
2019-2020  
Map No. 30**

Register No.135740

May, 2019





## NOTES

Scale 1:10,000

**Map No. 31**

Register No.135741  
May, 2019





### LEGEND

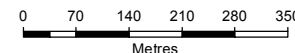


**Declared  
Water Service Area**

### NOTES

© The State of Queensland (Department of Environment and Resources Management) 2019. Based on Cadastral Data provided with the permission of the Department of Environment and Resource Management 2019. The information contained within this document is given without acceptance of responsibility for its accuracy. The Bundaberg Regional Council (and its officers, servants and agents), contract and agree to supply information only on that basis.

The Department of Environment and Resource Management and the Bundaberg Regional Council gives no warranty in relation to the data (including accuracy, reliability, completeness or suitability) and accepts no liability (including without limitation, liability in negligence) for any loss, damage or costs (including consequential damage) relating to any use of the data.



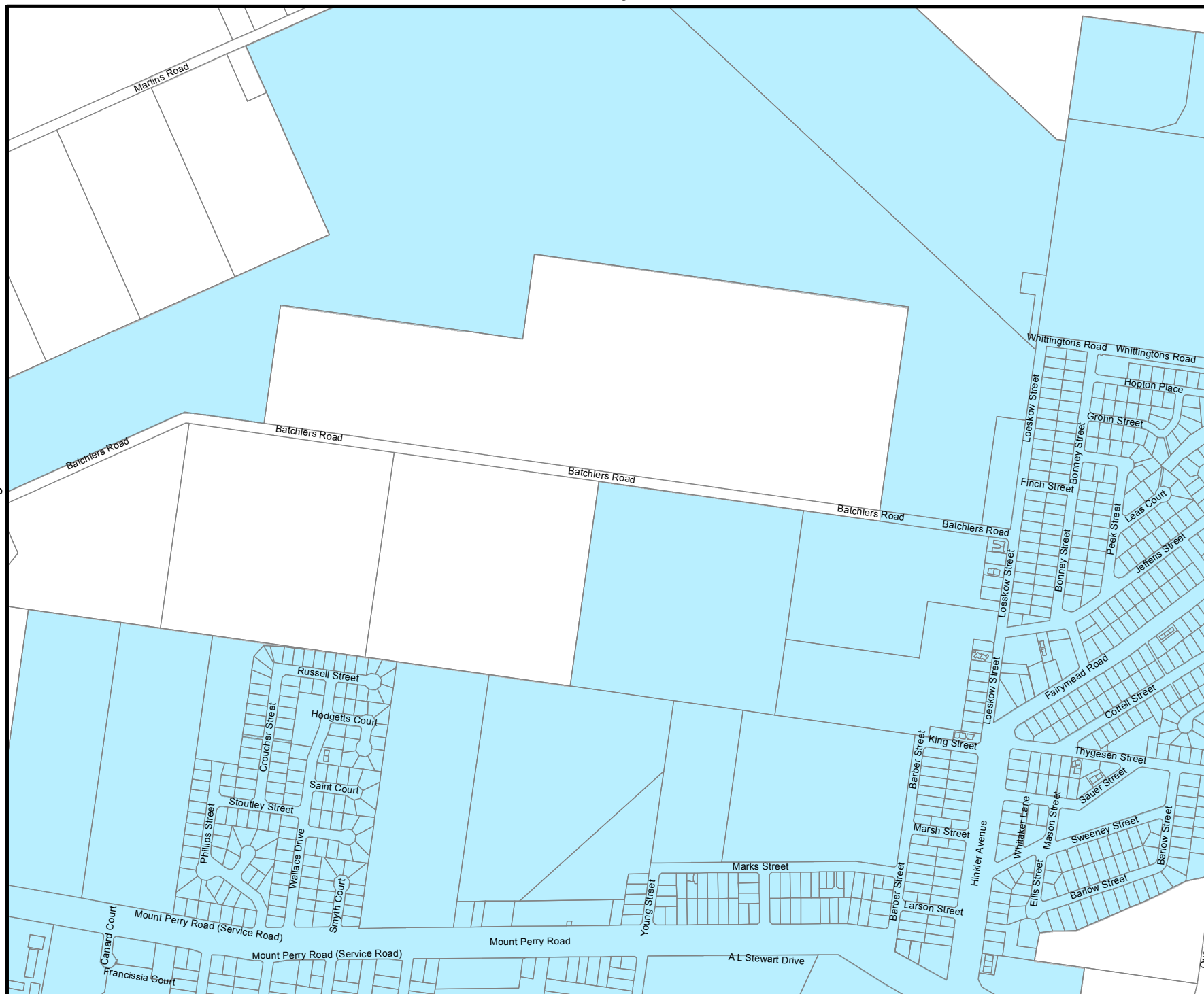
Scale 1:10,000

**DECLARED  
SERVICE AREA  
WATER  
2019-2020**

**Map No. 32**

Register No.135742

May, 2019

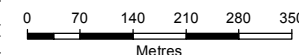
**LEGEND**

**Declared  
Water Service Area**

**NOTES**

© The State of Queensland (Department of Environment and Resources Management) 2019. Based on Cadastral Data provided with the permission of the Department of Environment and Resource Management 2019. The information contained within this document is given without acceptance of responsibility for its accuracy. The Bundaberg Regional Council (and its officers, servants and agents), contract and agree to supply information only on that basis.

The Department of Environment and Resource Management and the Bundaberg Regional Council gives no warranty in relation to the data (including accuracy, reliability, completeness or suitability) and accepts no liability (including without limitation, liability in negligence) for any loss, damage or costs (including consequential damage) relating to any use of the data.

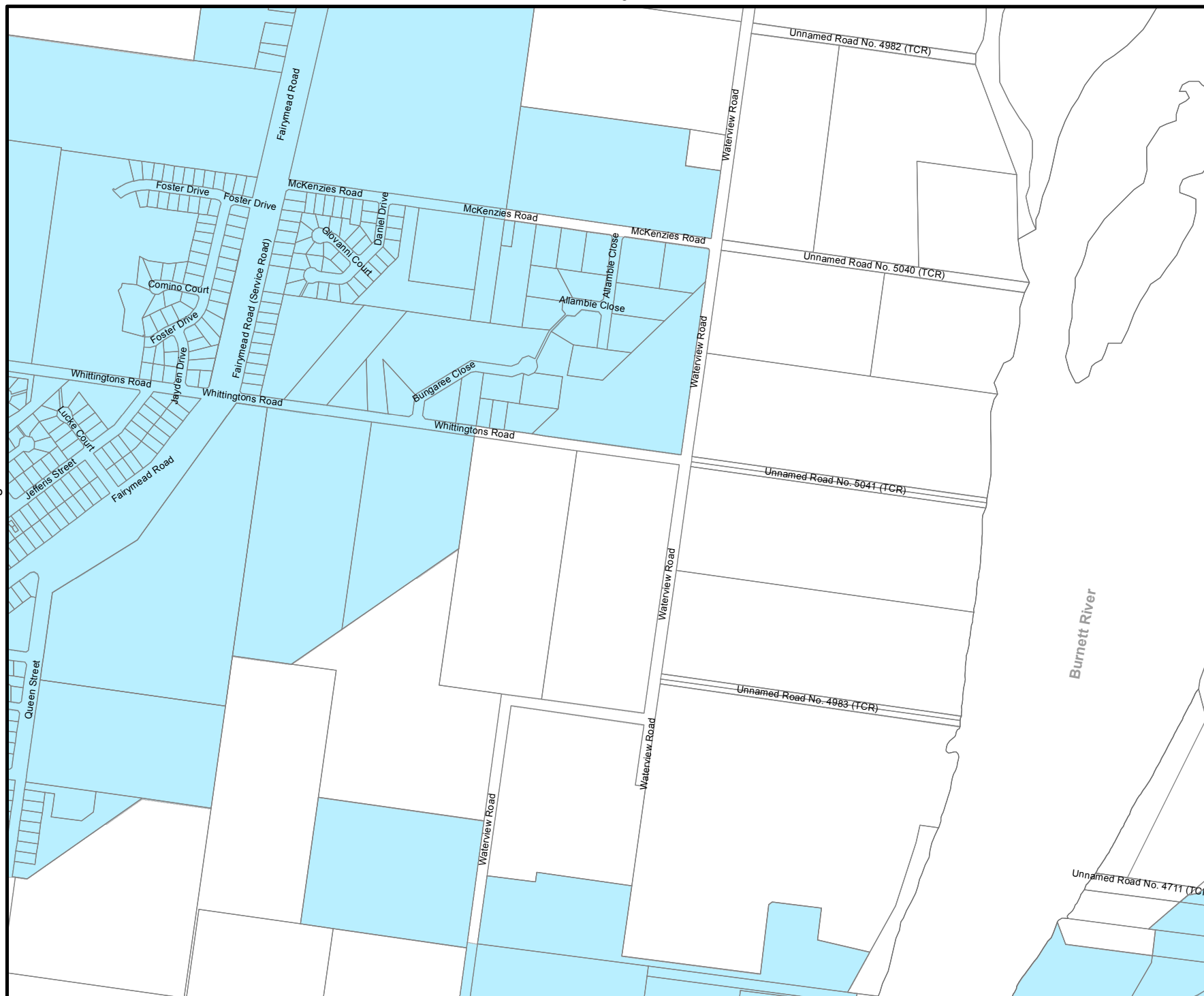


Scale 1:10,000

**DECLARED  
SERVICE AREA  
WATER  
2019-2020  
Map No. 33**

Register No.135743

May, 2019



### LEGEND




**Declared  
Water Service Area**

### NOTES

© The State of Queensland (Department of Environment and Resources Management) 2019. Based on Cadastral Data provided with the permission of the Department of Environment and Resource Management 2019. The information contained within this document is given without acceptance of responsibility for its accuracy. The Bundaberg Regional Council (and its officers, servants and agents), contract and agree to supply information only on that basis.

The Department of Environment and Resource Management and the Bundaberg Regional Council gives no warranty in relation to the data (including accuracy, reliability, completeness or suitability) and accepts no liability (including without limitation, liability in negligence) for any loss, damage or costs (including consequential damage) relating to any use of the data.



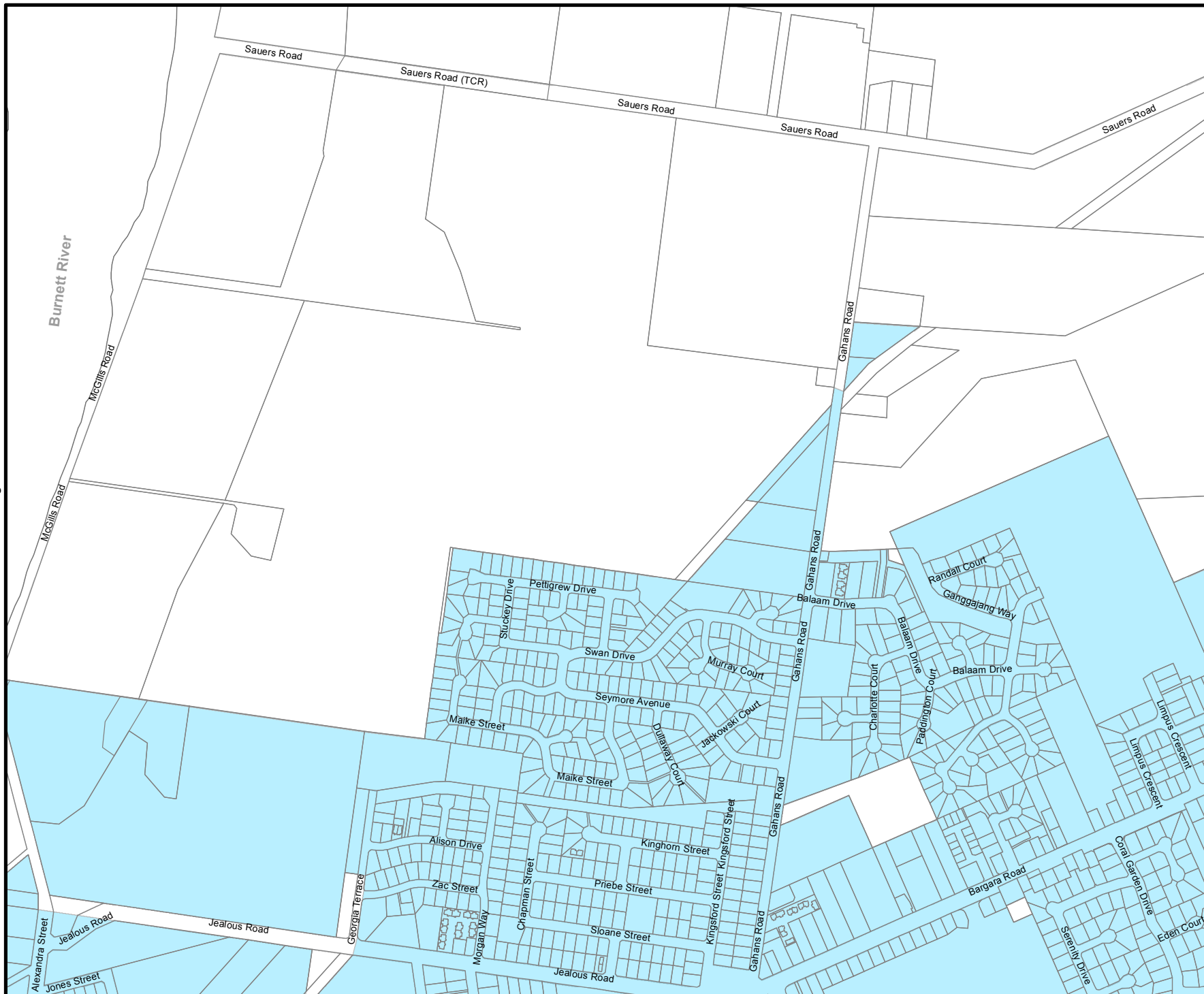
Scale 1:10,000

**DECLARED  
SERVICE AREA  
WATER  
2019-2020**

**Map No. 34**

Register No.135744

May, 2019



**Declared  
Water Service Area**

## NOTES

© The State of Queensland (Department of Environment and Resources Management) 2019. Based on Cadastral Data provided with the permission of the Department of Environment and Resource Management 2019. The information contained within this document is given without acceptance of responsibility for its accuracy. The Bundaberg Regional Council (and its officers, servants and agents), contract and agree to supply information only on that basis.

The Department of Environment and Resource Management and the Bundaberg Regional Council gives no warranty in relation to the data (including accuracy, reliability, completeness or suitability) and accepts no liability (including without limitation, liability in negligence) for any loss, damage or costs (including consequential damage) relating to any use of the data.



0 70 140 210 280 350

Metres

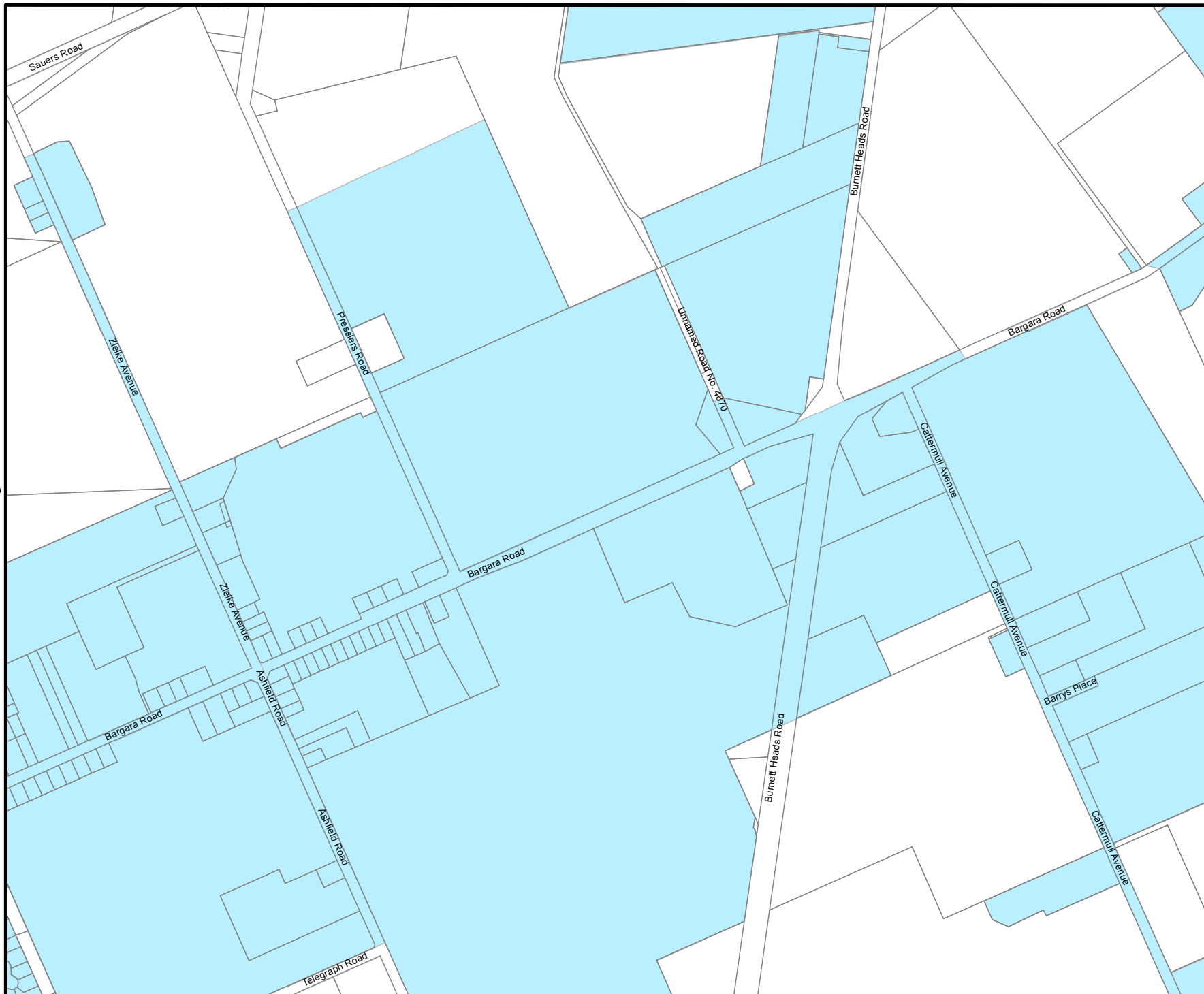
Scale 1:10,000

**DECLARED  
SERVICE AREA  
WATER  
2019-2020**

**Map No. 35**

Register No.135745

May, 2019


**LEGEND**

**Declared  
Water Service Area**

**NOTES**

© The State of Queensland (Department of Environment and Resources Management) 2019. Based on Cadastral Data provided with the permission of the Department of Environment and Resource Management 2019. The information contained within this document is given without acceptance of responsibility for its accuracy. The Bundaberg Regional Council (and its officers, servants and agents), contract and agree to supply information only on that basis.

The Department of Environment and Resource Management and the Bundaberg Regional Council gives no warranty in relation to the data (including accuracy, reliability, completeness or suitability) and accepts no liability (including without limitation, liability in negligence) for any loss, damage or costs (including consequential damage) relating to any use of the data.



Scale 1:10,000

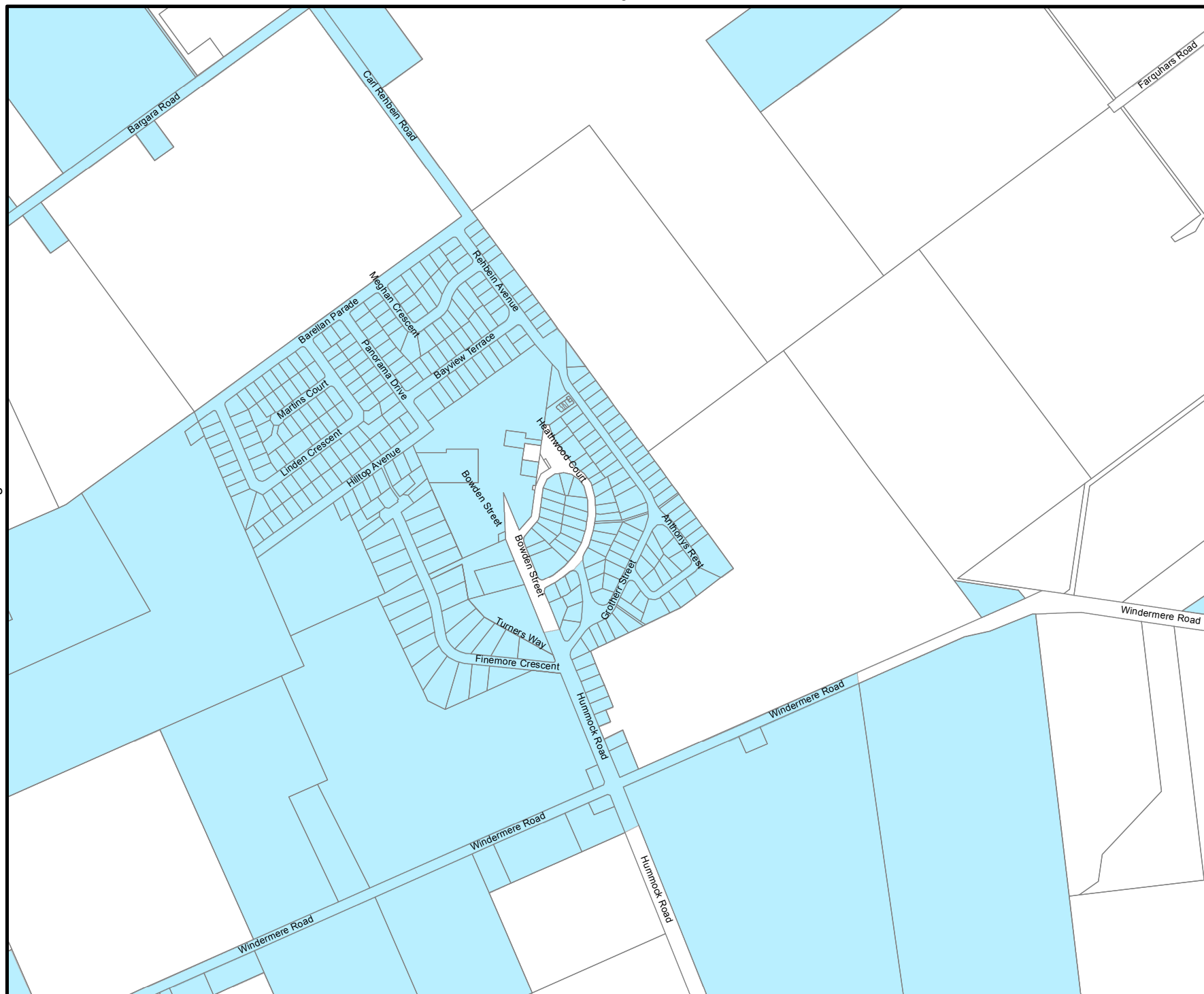
**DECLARED  
SERVICE AREA  
WATER  
2019-2020**

**Map No. 36**

Register No.135746


May, 2019



**LEGEND****NOTES**

© The State of Queensland (Department of Environment and Resources Management) 2019. Based on Cadastral Data provided with the permission of the Department of Environment and Resource Management 2019. The information contained within this document is given without acceptance of responsibility for its accuracy. The Bundaberg Regional Council (and its officers, servants and agents), contract and agree to supply information only on that basis.

The Department of Environment and Resource Management and the Bundaberg Regional Council gives no warranty in relation to the data (including accuracy, reliability, completeness or suitability) and accepts no liability (including without limitation, liability in negligence) for any loss, damage or costs (including consequential damage) relating to any use of the data.



Scale 1:10,000

**DECLARED  
SERVICE AREA  
WATER  
2019-2020**

**Map No. 37**

Register No.135747

May, 2019

**LEGEND**

 **Declared Water Service Area**

**NOTES**

© The State of Queensland (Department of Environment and Resources Management) 2019. Based on Cadastral Data provided with the permission of the Department of Environment and Resource Management 2019. The information contained within this document is given without acceptance of responsibility for its accuracy. The Bundaberg Regional Council (and its officers, servants and agents), contract and agree to supply information only on that basis.  
The Department of Environment and Resource Management and the Bundaberg Regional Council gives no warranty in relation to the data (including accuracy, reliability, completeness or suitability) and accepts no liability (including without limitation, liability in negligence) for any loss, damage or costs (including consequential damage) relating to any use of the data.



0 70 140 210 280 350  
Metres

Scale 1:10,000

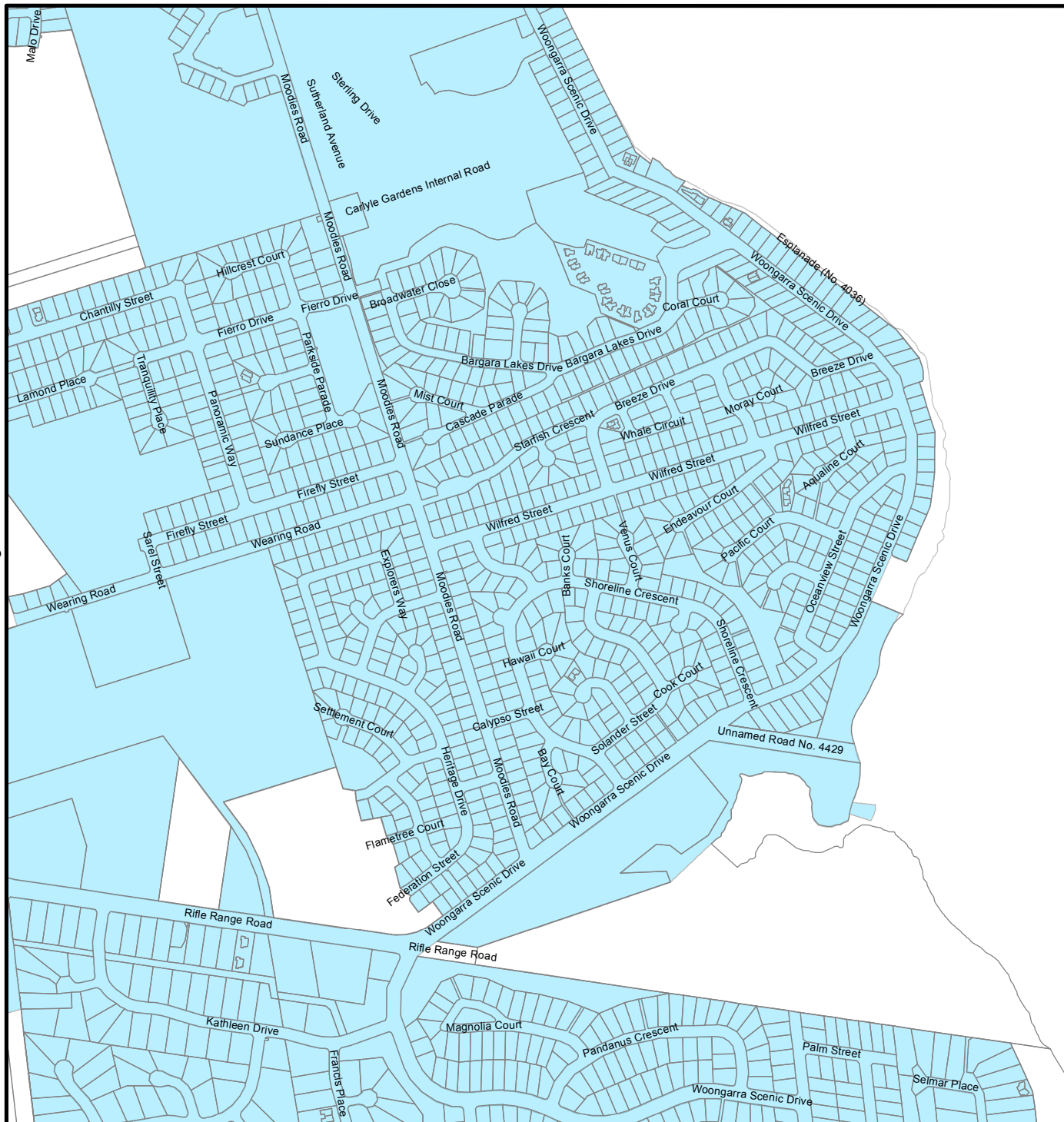
**DECLARED  
SERVICE AREA  
WATER  
2019-2020**

**Map No. 38**

Register No.135748

May, 2019





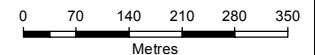
### LEGEND

 **Declared Water Service Area**

### NOTES

© The State of Queensland (Department of Environment and Resources Management) 2019. Based on Cadastral Data provided with the permission of the Department of Environment and Resource Management 2019. The information contained within this document is given without acceptance of responsibility for its accuracy. The Bundaberg Regional Council (and its officers, servants and agents), contract and agree to supply information only on that basis.

The Department of Environment and Resource Management and the Bundaberg Regional Council gives no warranty in relation to the data (including accuracy, reliability, completeness or suitability) and accepts no liability (including without limitation, liability in negligence) for any loss, damage or costs (including consequential damage) relating to any use of the data.



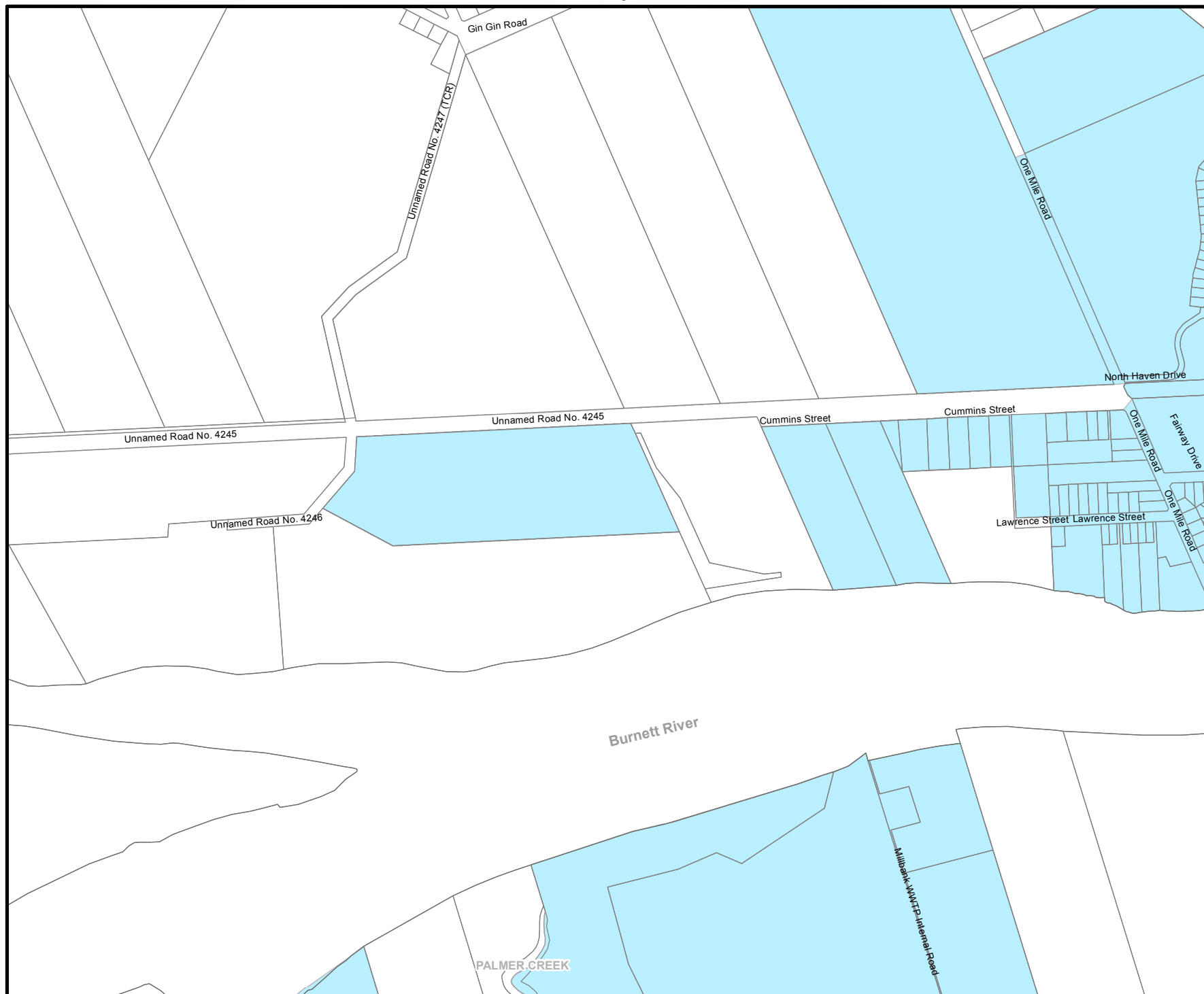
Scale 1:10,000

## DECLARED SERVICE AREA WATER 2019-2020

## Map No. 39

Register No.135749

May, 2019



### LEGEND


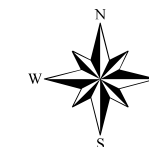


**Declared  
Water Service Area**

### NOTES

© The State of Queensland (Department of Environment and Resource Management) 2019. Based on Cadastral Data provided with the permission of the Department of Environment and Resource Management 2019. The information contained within this document is given without acceptance of responsibility for its accuracy. The Bundaberg Regional Council (and its officers, servants and agents), contract and agree to supply information only on that basis.

The Department of Environment and Resource Management and the Bundaberg Regional Council gives no warranty in relation to the data (including accuracy, reliability, completeness or suitability) and accepts no liability (including without limitation, liability in negligence) for any loss, damage or costs (including consequential damage) relating to any use of the data.



Scale 1:10,000

**DECLARED  
SERVICE AREA  
WATER  
2019-2020**

**Map No. 40**

Register No.135750

May, 2019



### LEGEND

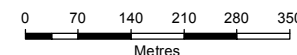


**Declared  
Water Service Area**

### NOTES

© The State of Queensland (Department of Environment and Resources Management) 2019. Based on Cadastral Data provided with the permission of the Department of Environment and Resource Management 2019. The information contained within this document is given without acceptance of responsibility for its accuracy. The Bundaberg Regional Council (and its officers, servants and agents), contract and agree to supply information only on that basis.

The Department of Environment and Resource Management and the Bundaberg Regional Council gives no warranty in relation to the data (including accuracy, reliability, completeness or suitability) and accepts no liability (including without limitation, liability in negligence) for any loss, damage or costs (including consequential damage) relating to any use of the data.



Scale 1:10,000

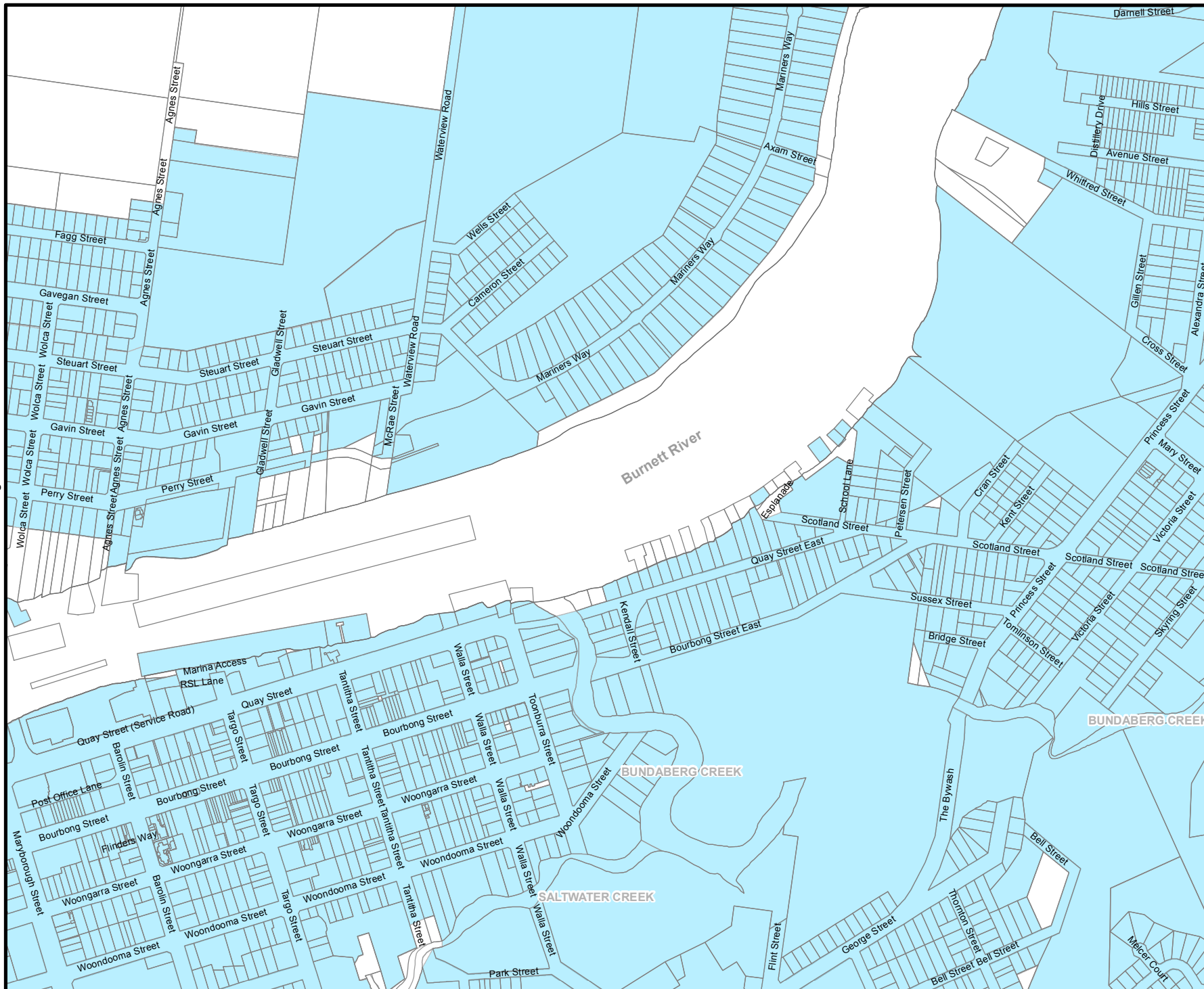
**DECLARED  
SERVICE AREA  
WATER  
2019-2020**

**Map No. 41**

Register No.135751

May, 2019





### LEGEND

 **Declared Water Service Area**

### NOTES

© The State of Queensland (Department of Environment and Resources Management) 2019. Based on Cadastral Data provided with the permission of the Department of Environment and Resource Management 2019. The information contained within this document is given without acceptance of responsibility for its accuracy. The Bundaberg Regional Council (and its officers, servants and agents), contract and agree to supply information only on that basis. The Department of Environment and Resource Management and the Bundaberg Regional Council gives no warranty in relation to the data (including accuracy, reliability, completeness or suitability) and accepts no liability (including without limitation, liability in negligence) for any loss, damage or costs (including consequential damage) relating to any use of the data.



0 70 140 210 280 350  
Metres

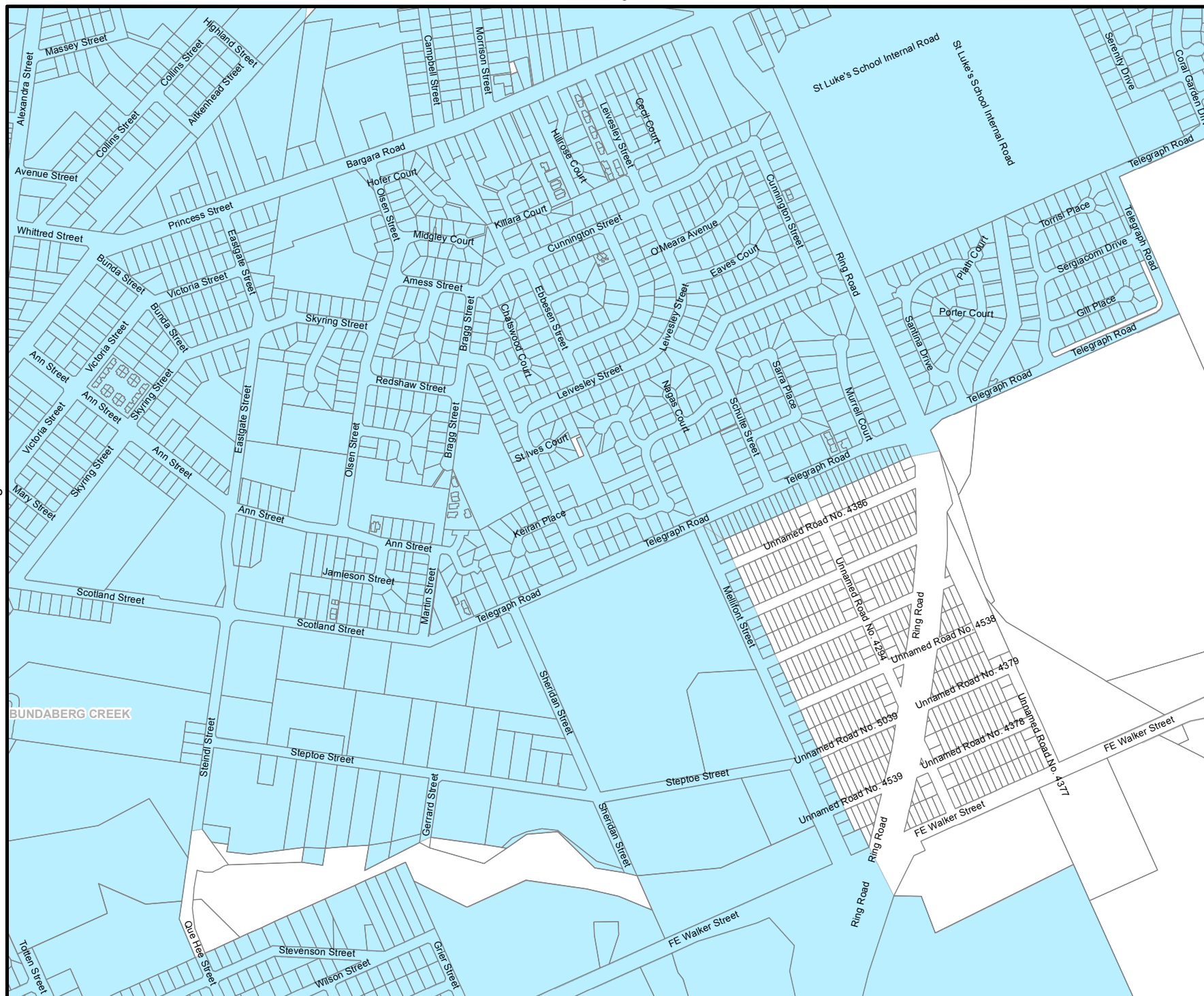
Scale 1:10,000

**DECLARED  
SERVICE AREA  
WATER  
2019-2020**

**Map No. 42**

Register No.135752

May, 2019

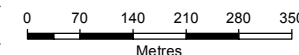
**LEGEND**

 **Declared Water Service Area**

**NOTES**

© The State of Queensland (Department of Environment and Resources Management) 2019. Based on Cadastral Data provided with the permission of the Department of Environment and Resource Management 2019. The information contained within this document is given without acceptance of responsibility for its accuracy. The Bundaberg Regional Council (and its officers, servants and agents), contract and agree to supply information only on that basis.

The Department of Environment and Resource Management and the Bundaberg Regional Council gives no warranty in relation to the data (including accuracy, reliability, completeness or suitability) and accepts no liability (including without limitation, liability in negligence) for any loss, damage or costs (including consequential damage) relating to any use of the data.



Scale 1:10,000

# **DECLARED SERVICE AREA WATER 2019-2020**

## **Map No. 43**

Register No.135753

May, 2019

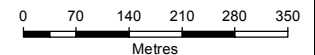
**LEGEND**

**Declared  
Water Service Area**

**NOTES**

© The State of Queensland (Department of Environment and Resources Management) 2019. Based on Cadastral Data provided with the permission of the Department of Environment and Resource Management 2019. The information contained within this document is given without acceptance of responsibility for its accuracy. The Bundaberg Regional Council (and its officers, servants and agents), contract and agree to supply information only on that basis.

The Department of Environment and Resource Management and the Bundaberg Regional Council gives no warranty in relation to the data (including accuracy, reliability, completeness or suitability) and accepts no liability (including without limitation, liability in negligence) for any loss, damage or costs (including consequential damage) relating to any use of the data.



Scale 1:10,000

**DECLARED  
SERVICE AREA  
WATER  
2019-2020**

**Map No. 44**

Register No.135754

May, 2019





### LEGEND

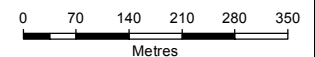
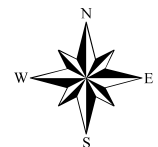


**Declared  
Water Service Area**

### NOTES

© The State of Queensland (Department of Environment and Resource Management) 2019. Based on Cadastral Data provided with the permission of the Department of Environment and Resource Management 2019. The information contained within this document is given without acceptance of responsibility for its accuracy. The Bundaberg Regional Council (and its officers, servants and agents), contract and agree to supply information only on that basis.

The Department of Environment and Resource Management and the Bundaberg Regional Council gives no warranty in relation to the data (including accuracy, reliability, completeness or suitability) and accepts no liability (including without limitation, liability in negligence) for any loss, damage or costs (including consequential damage) relating to any use of the data.



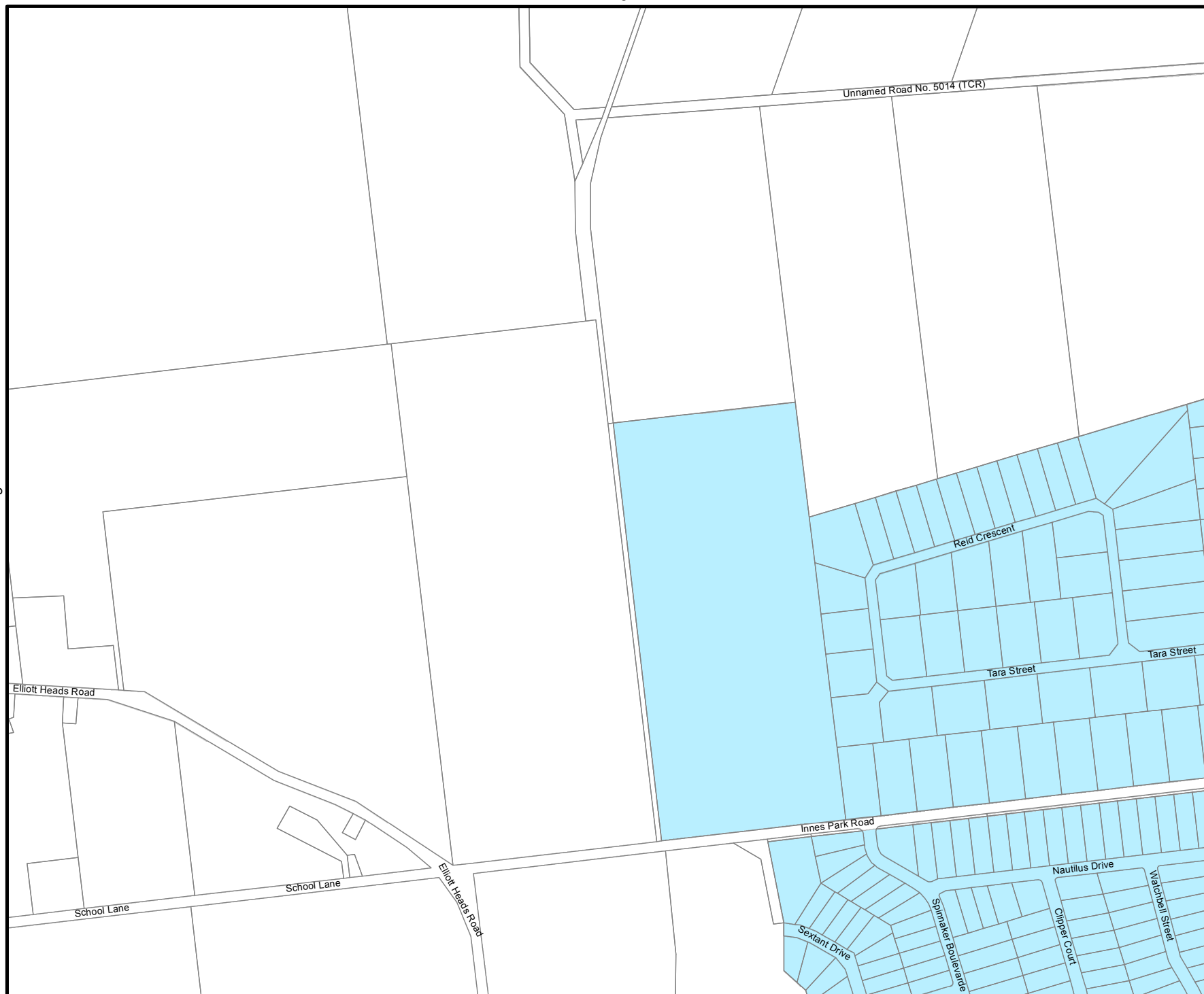
Scale 1:10,000

## DECLARED SERVICE AREA WATER 2019-2020 Map No. 45

Register No.135755

May, 2019




**LEGEND**

**Declared  
Water Service Area**

**NOTES**

© The State of Queensland (Department of Environment and Resource Management) 2019. Based on Cadastral Data provided with the permission of the Department of Environment and Resource Management 2019. The information contained within this document is given without acceptance of responsibility for its accuracy. The Bundaberg Regional Council (and its officers, servants and agents), contract and agree to supply information only on that basis.

The Department of Environment and Resource Management and the Bundaberg Regional Council gives no warranty in relation to the data (including accuracy, reliability, completeness or suitability) and accepts no liability (including without limitation, liability in negligence) for any loss, damage or costs (including consequential damage) relating to any use of the data.



Scale 1:10,000

**DECLARED  
SERVICE AREA  
WATER  
2019-2020  
Map No. 46**

Register No.135756

May, 2019

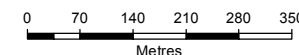
**LEGEND**

**Declared  
Water Service Area**

**NOTES**

© The State of Queensland (Department of Environment and Resources Management) 2019. Based on Cadastral Data provided with the permission of the Department of Environment and Resource Management 2019. The information contained within this document is given without acceptance of responsibility for its accuracy. The Bundaberg Regional Council (and its officers, servants and agents), contract and agree to supply information only on that basis.

The Department of Environment and Resource Management and the Bundaberg Regional Council gives no warranty in relation to the data (including accuracy, reliability, completeness or suitability) and accepts no liability (including without limitation, liability in negligence) for any loss, damage or costs (including consequential damage) relating to any use of the data.



Scale 1:10,000

**DECLARED  
SERVICE AREA  
WATER  
2019-2020**

**Map No. 47**

Register No.135757

May, 2019



#### LEGEND

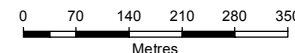


**Declared  
Water Service Area**

#### NOTES

© The State of Queensland (Department of Environment and Resources Management) 2019. Based on Cadastral Data provided with the permission of the Department of Environment and Resource Management 2019. The information contained within this document is given without acceptance of responsibility for its accuracy. The Bundaberg Regional Council (and its officers, servants and agents), contract and agree to supply information only on that basis.

The Department of Environment and Resource Management and the Bundaberg Regional Council gives no warranty in relation to the data (including accuracy, reliability, completeness or suitability) and accepts no liability (including without limitation, liability in negligence) for any loss, damage or costs (including consequential damage) relating to any use of the data.



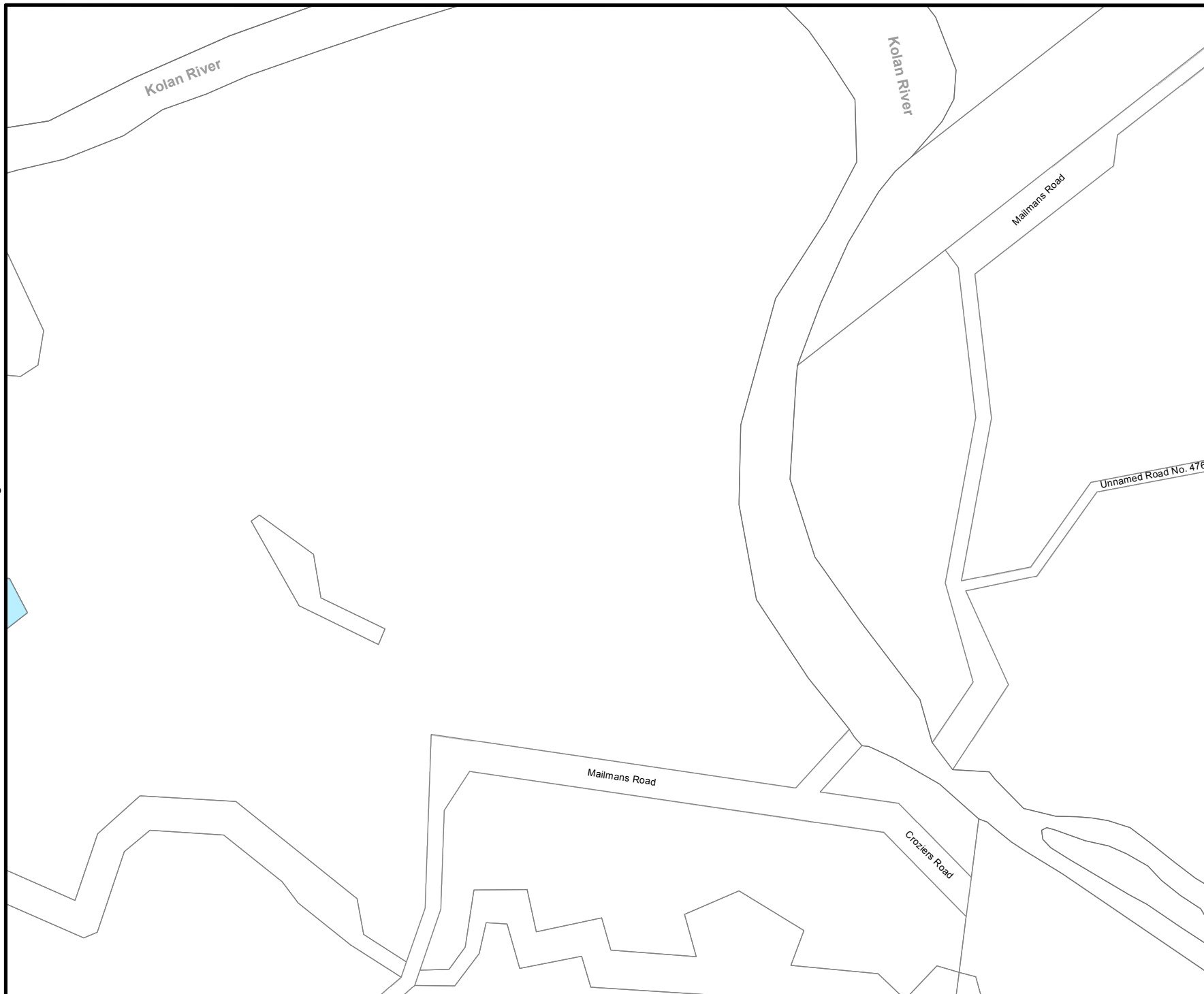
Scale 1:10,000

**DECLARED  
SERVICE AREA  
WATER  
2019-2020**

**Map No. 48**

Register No.135758

May, 2019




### LEGEND



**Declared  
Water Service Area**

### NOTES

© The State of Queensland (Department of Environment and Resources Management) 2019. Based on Cadastral Data provided with the permission of the Department of Environment and Resource Management 2019. The information contained within this document is given without acceptance of responsibility for its accuracy. The Bundaberg Regional Council (and its officers, servants and agents), contract and agree to supply information only on that basis.  
The Department of Environment and Resource Management and the Bundaberg Regional Council gives no warranty in relation to the data (including accuracy, reliability, completeness or suitability) and accepts no liability (including without limitation, liability in negligence) for any loss, damage or costs (including consequential damage) relating to any use of the data.

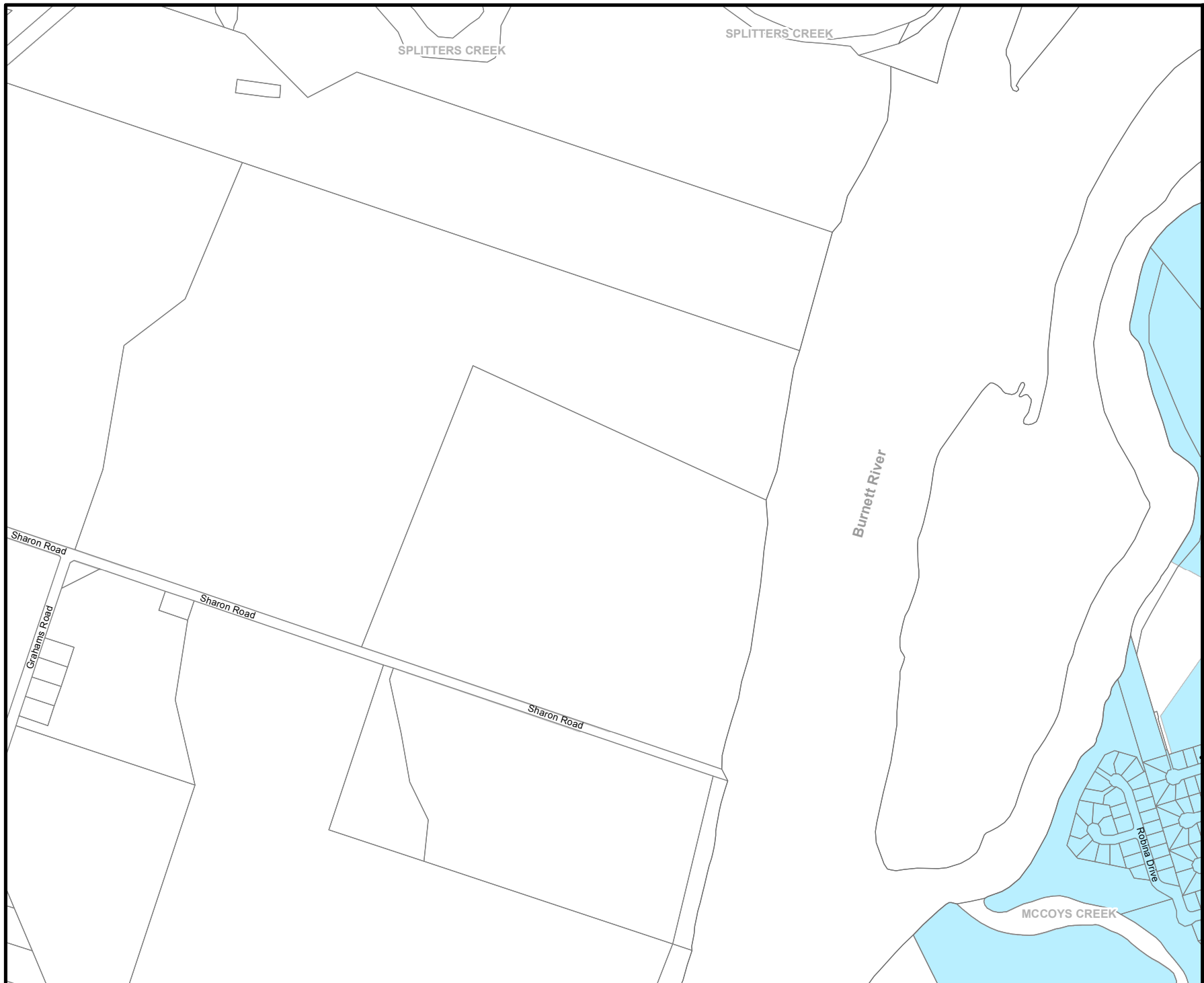


Scale 1:10,000

**DECLARED  
SERVICE AREA  
WATER  
2019-2020  
Map No. 49**

Register No.135759

May, 2019



#### LEGEND

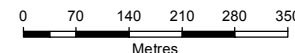


**Declared  
Water Service Area**

#### NOTES

© The State of Queensland (Department of Environment and Resource Management) 2019. Based on Cadastral Data provided with the permission of the Department of Environment and Resource Management 2019. The information contained within this document is given without acceptance of responsibility for its accuracy. The Bundaberg Regional Council (and its officers, servants and agents), contract and agree to supply information only on that basis.

The Department of Environment and Resource Management and the Bundaberg Regional Council gives no warranty in relation to the data (including accuracy, reliability, completeness or suitability) and accepts no liability (including without limitation, liability in negligence) for any loss, damage or costs (including consequential damage) relating to any use of the data.



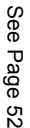
Scale 1:10,000

**DECLARED  
SERVICE AREA  
WATER  
2019-2020**

**Map No. 50**

Register No.135760

May, 2019



## NOTES



**Map No. 51**

Register No.135761

May, 2019





### LEGEND

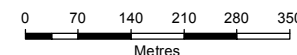


**Declared  
Water Service Area**

### NOTES

© The State of Queensland (Department of Environment and Resources Management) 2019. Based on Cadastral Data provided with the permission of the Department of Environment and Resource Management 2019. The information contained within this document is given without acceptance of responsibility for its accuracy. The Bundaberg Regional Council (and its officers, servants and agents), contract and agree to supply information only on that basis.

The Department of Environment and Resource Management and the Bundaberg Regional Council gives no warranty in relation to the data (including accuracy, reliability, completeness or suitability) and accepts no liability (including without limitation, liability in negligence) for any loss, damage or costs (including consequential damage) relating to any use of the data.



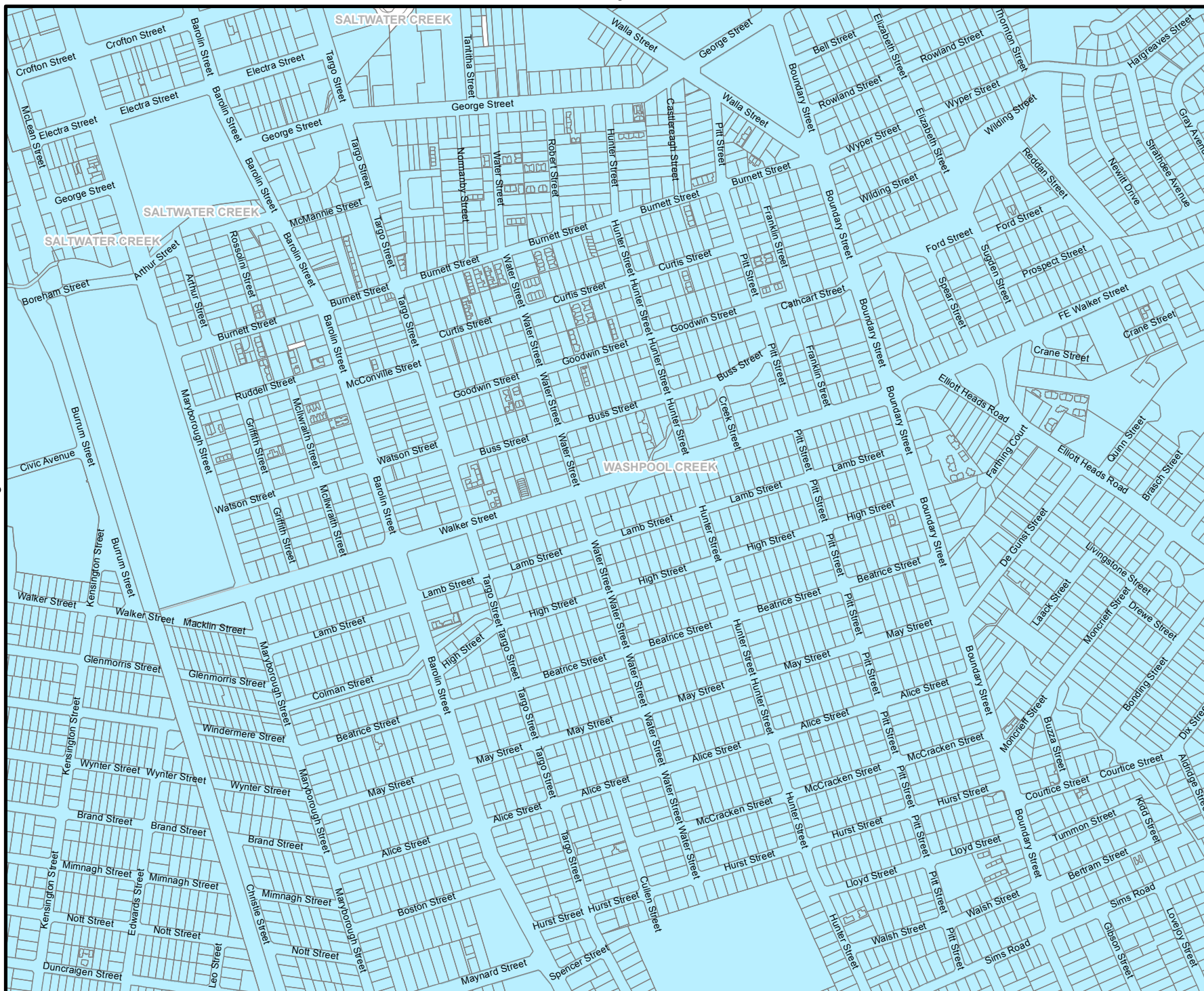
Scale 1:10,000

## DECLARED SERVICE AREA WATER 2019-2020 Map No. 52

Register No.135762

May, 2019



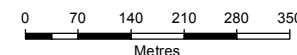


### LEGEND

 Declared Water Service Area

### NOTES

© The State of Queensland (Department of Environment and Resources Management) 2019. Based on Cadastral Data provided with the permission of the Department of Environment and Resource Management 2019. The information contained within this document is given without acceptance of responsibility for its accuracy. The Bundaberg Regional Council (and its officers, servants and agents), contract and agree to supply information only on that basis.  
The Department of Environment and Resource Management and the Bundaberg Regional Council gives no warranty in relation to the data (including accuracy, reliability, completeness or suitability) and accepts no liability (including without limitation, liability in negligence) for any loss, damage or costs (including consequential damage) relating to any use of the data.



Scale 1:10,000

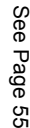
**DECLARED  
SERVICE AREA  
WATER  
2019-2020**

**Map No. 53**

Register No.135763

May, 2019





## NOTES

Scale 1:10,000

**Map No. 54**

Register No.135764

May, 2019



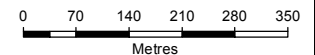
### LEGEND



### NOTES

© The State of Queensland (Department of Environment and Resources Management) 2019. Based on Cadastral Data provided with the permission of the Department of Environment and Resource Management 2019. The information contained within this document is given without acceptance of responsibility for its accuracy. The Bundaberg Regional Council (and its officers, servants and agents), contract and agree to supply information only on that basis.

The Department of Environment and Resource Management and the Bundaberg Regional Council gives no warranty in relation to the data (including accuracy, reliability, completeness or suitability) and accepts no liability (including without limitation, liability in negligence) for any loss, damage or costs (including consequential damage) relating to any use of the data.



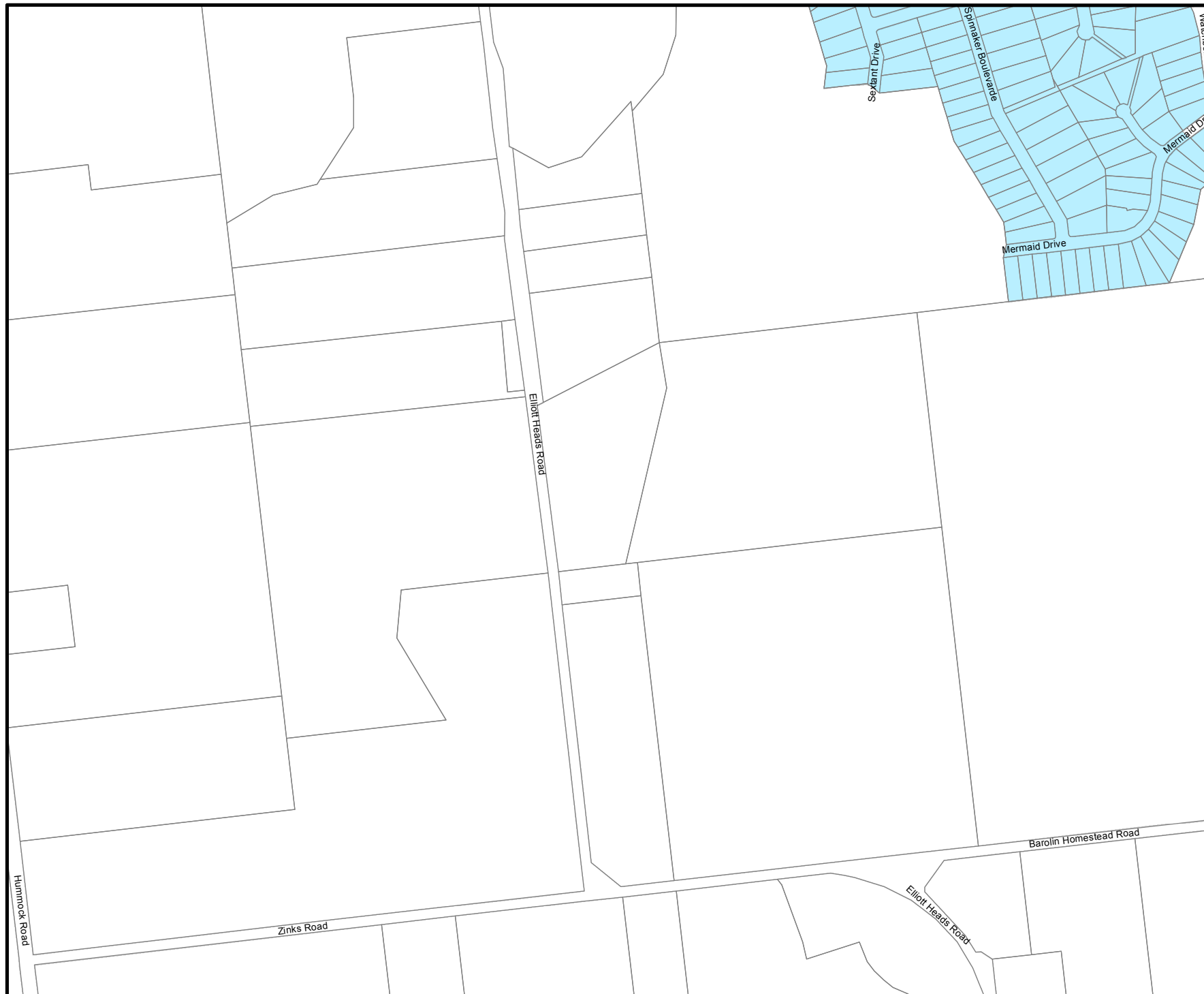
Scale 1:10,000

**DECLARED  
SERVICE AREA  
WATER  
2019-2020**

**Map No. 55**

Register No.135765

May, 2019



### LEGEND

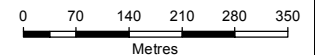


**Declared  
Water Service Area**

### NOTES

© The State of Queensland (Department of Environment and Resource Management) 2019. Based on Cadastral Data provided with the permission of the Department of Environment and Resource Management 2019. The information contained within this document is given without acceptance of responsibility for its accuracy. The Bundaberg Regional Council (and its officers, servants and agents), contract and agree to supply information only on that basis.

The Department of Environment and Resource Management and the Bundaberg Regional Council gives no warranty in relation to the data (including accuracy, reliability, completeness or suitability) and accepts no liability (including without limitation, liability in negligence) for any loss, damage or costs (including consequential damage) relating to any use of the data.



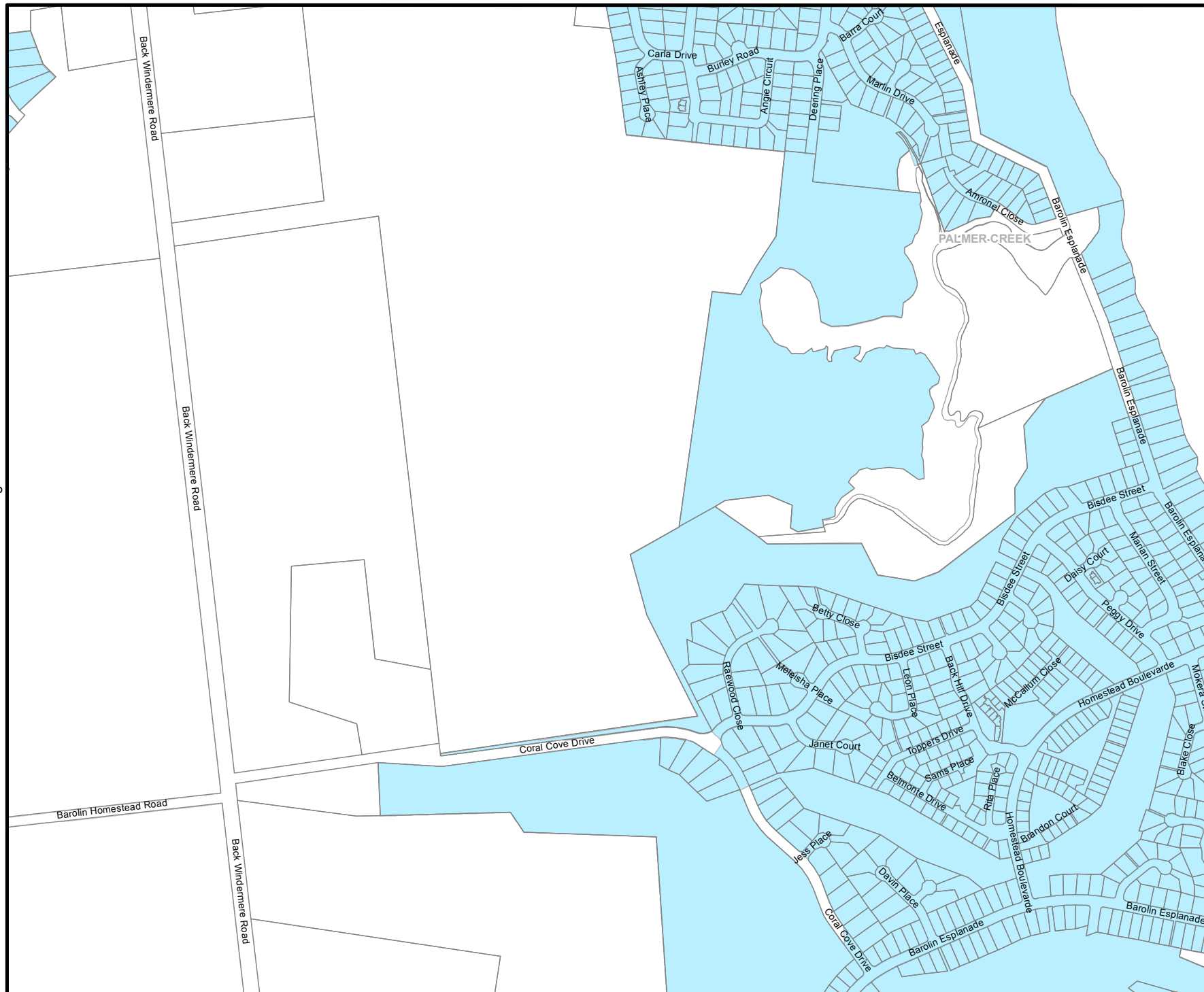
Scale 1:10,000

**DECLARED  
SERVICE AREA  
WATER  
2019-2020**

**Map No. 56**

Register No.135766

May, 2019



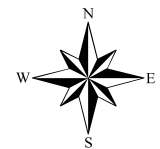
### LEGEND

**Declared Water Service Area**

### NOTES

© The State of Queensland (Department of Environment and Resource Management) 2019. Based on Cadastral Data provided with the permission of the Department of Environment and Resource Management 2019. The information contained within this document is given without acceptance of responsibility for its accuracy. The Bundaberg Regional Council (and its officers, servants and agents), contract and agree to supply information only on that basis.

The Department of Environment and Resource Management and the Bundaberg Regional Council gives no warranty in relation to the data (including accuracy, reliability, completeness or suitability) and accepts no liability (including without limitation, liability in negligence) for any loss, damage or costs (including consequential damage) relating to any use of the data.



0 70 140 210 280 350  
Metres


Scale 1:10,000


**DECLARED  
SERVICE AREA  
WATER  
2019-2020**

**Map No. 57**

Register No.135767


May, 2019





**BUNDABERG**  
REGIONAL COUNCIL

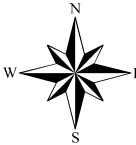
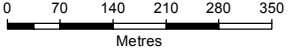
**LEGEND**

 **Declared Water Service Area**

**NOTES**

© The State of Queensland (Department of Environment and Resources Management) 2019. Based on Cadastral Data provided with the permission of the Department of Environment and Resource Management 2019. The information contained within this document is given without acceptance of responsibility for its accuracy. The Bundaberg Regional Council (and its officers, servants and agents), contract and agree to supply information only on that basis.

The Department of Environment and Resource Management and the Bundaberg Regional Council gives no warranty in relation to the data (including accuracy, reliability, completeness or suitability) and accepts no liability (including without limitation, liability in negligence) for any loss, damage or costs (including consequential damage) relating to any use of the data.

Metres

Scale 1:10,000

**DECLARED SERVICE AREA WATER 2019-2020**

**Map No. 58**

Register No.135768

May, 2019



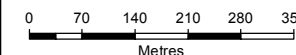
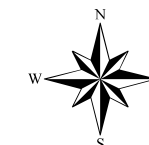
**LEGEND**

**Declared  
Water Service Area**

**NOTES**

© The State of Queensland (Department of Environment and Resources Management) 2019. Based on Cadastral Data provided with the permission of the Department of Environment and Resource Management 2019. The information contained within this document is given without acceptance of responsibility for its accuracy. The Bundaberg Regional Council (and its officers, servants and agents), contract and agree to supply information only on that basis.

The Department of Environment and Resource Management and the Bundaberg Regional Council gives no warranty in relation to the data (including accuracy, reliability, completeness or suitability) and accepts no liability (including without limitation, liability in negligence) for any loss, damage or costs (including consequential damage) relating to any use of the data.



Scale 1:10,000

**DECLARED  
SERVICE AREA  
WATER  
2019-2020**

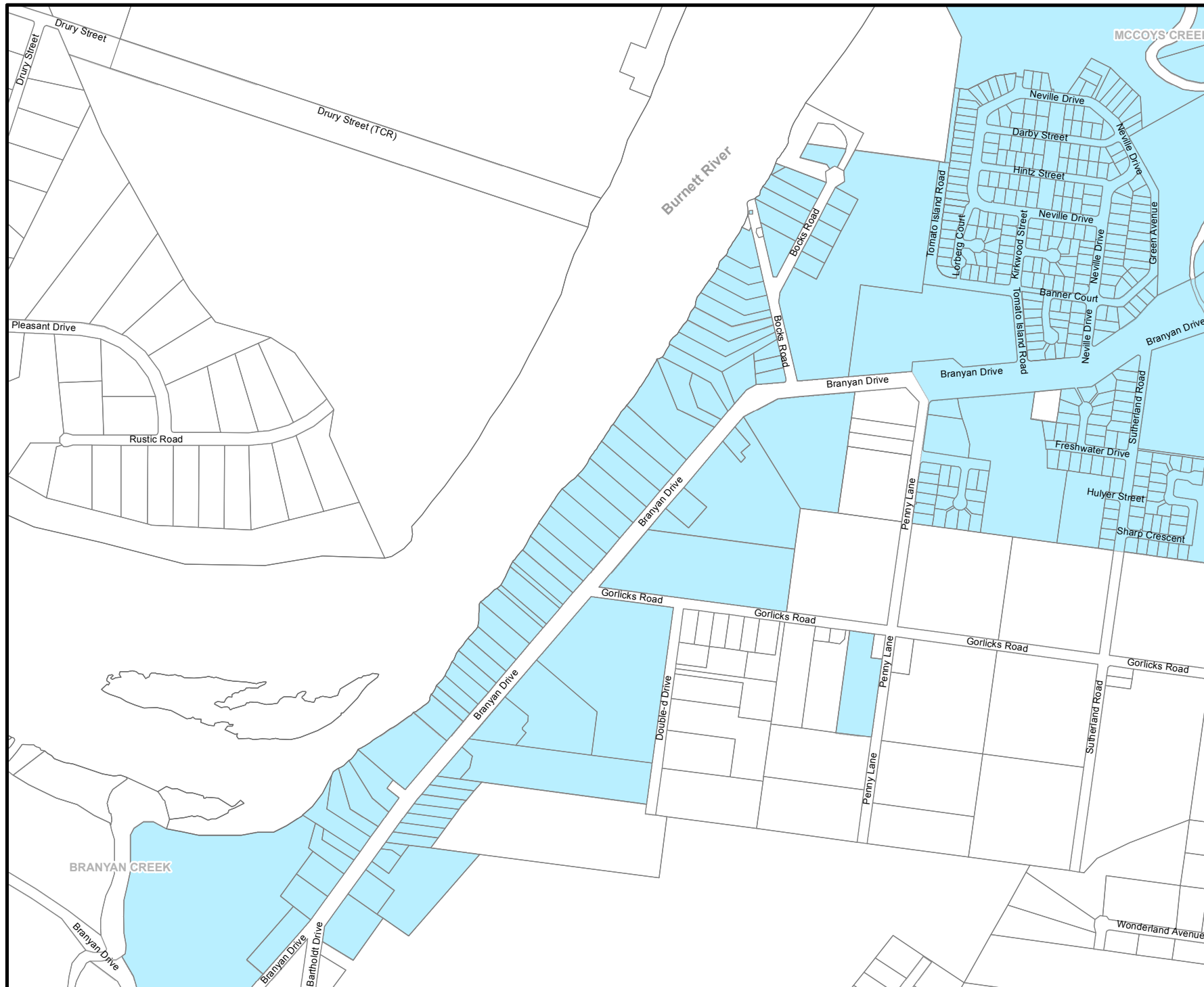
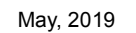
**Map No. 59**

Register No.135769

May, 2019









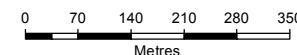
### LEGEND



### NOTES

© The State of Queensland (Department of Environment and Resources Management) 2019. Based on Cadastral Data provided with the permission of the Department of Environment and Resource Management 2019. The information contained within this document is given without acceptance of responsibility for its accuracy. The Bundaberg Regional Council (and its officers, servants and agents), contract and agree to supply information only on that basis.

The Department of Environment and Resource Management and the Bundaberg Regional Council gives no warranty in relation to the data (including accuracy, reliability, completeness or suitability) and accepts no liability (including without limitation, liability in negligence) for any loss, damage or costs (including consequential damage) relating to any use of the data.



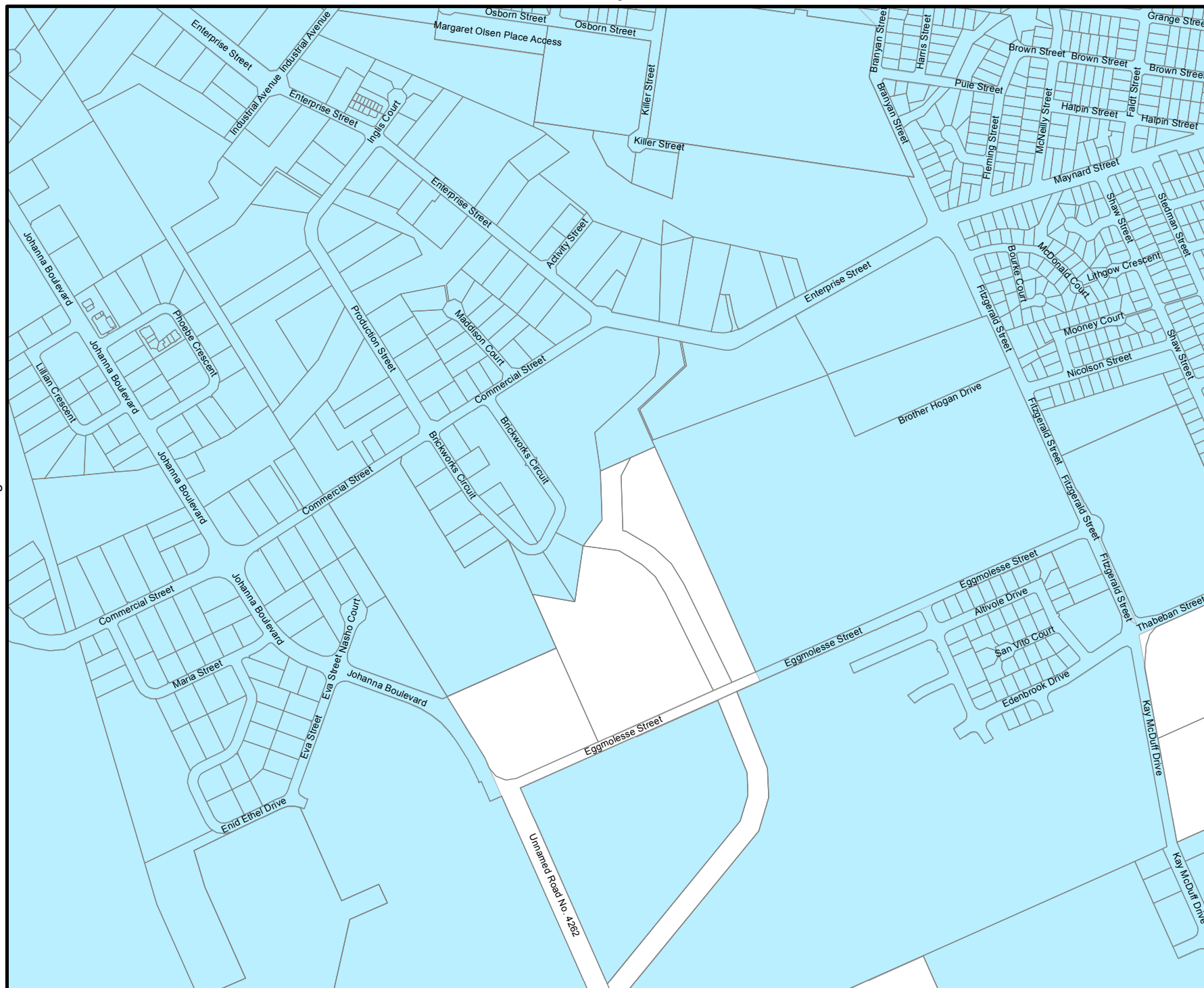
Scale 1:10,000

## DECLARED SERVICE AREA WATER 2019-2020

### Map No. 61

Register No.135771

May, 2019

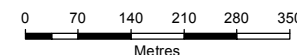
**LEGEND**

**Declared  
Water Service Area**

**NOTES**

© The State of Queensland (Department of Environment and Resources Management) 2019. Based on Cadastral Data provided with the permission of the Department of Environment and Resource Management 2019. The information contained within this document is given without acceptance of responsibility for its accuracy. The Bundaberg Regional Council (and its officers, servants and agents), contract and agree to supply information only on that basis.

The Department of Environment and Resource Management and the Bundaberg Regional Council gives no warranty in relation to the data (including accuracy, reliability, completeness or suitability) and accepts no liability (including without limitation, liability in negligence) for any loss, damage or costs (including consequential damage) relating to any use of the data.



Scale 1:10,000


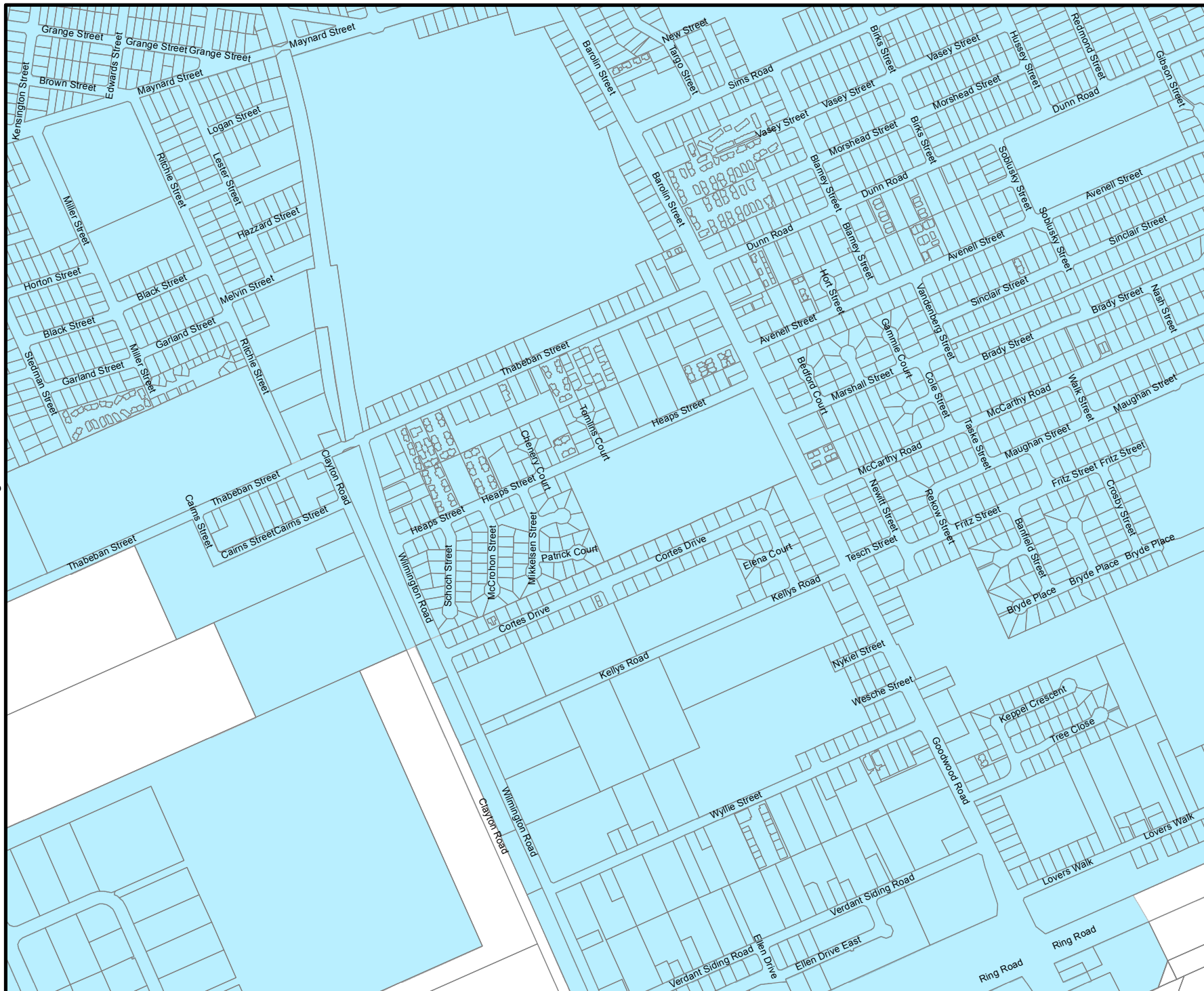
**DECLARED  
SERVICE AREA  
WATER  
2019-2020**

**Map No. 62**

Register No.135772

May, 2019







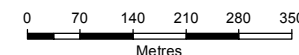
### LEGEND



### NOTES

© The State of Queensland (Department of Environment and Resources Management) 2019. Based on Cadastral Data provided with the permission of the Department of Environment and Resource Management 2019. The information contained within this document is given without acceptance of responsibility for its accuracy. The Bundaberg Regional Council (and its officers, servants and agents), contract and agree to supply information only on that basis.

The Department of Environment and Resource Management and the Bundaberg Regional Council gives no warranty in relation to the data (including accuracy, reliability, completeness or suitability) and accepts no liability (including without limitation, liability in negligence) for any loss, damage or costs (including consequential damage) relating to any use of the data.



Scale 1:10,000

**DECLARED  
SERVICE AREA  
WATER  
2019-2020**

**Map No. 64**

Register No.135774

May, 2019





### LEGEND

 **Declared Water Service Area**

### NOTES

© The State of Queensland (Department of Environment and Resource Management) 2019. Based on Cadastral Data provided with the permission of the Department of Environment and Resource Management 2019. The information contained within this document is given without acceptance of responsibility for its accuracy. The Bundaberg Regional Council (and its officers, servants and agents), contract and agree to supply information only on that basis.

The Department of Environment and Resource Management and the Bundaberg Regional Council gives no warranty in relation to the data (including accuracy, reliability, completeness or suitability) and accepts no liability (including without limitation, liability in negligence) for any loss, damage or costs (including consequential damage) relating to any use of the data.



0 70 140 210 280 350  
Metres

Scale 1:10,000

**DECLARED  
SERVICE AREA  
WATER  
2019-2020  
Map No. 65**

Register No.135775

May, 2019

See Page 66



### LEGEND

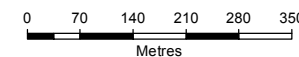


**Declared  
Water Service Area**

### NOTES

© The State of Queensland (Department of Environment and Resources Management) 2019. Based on Cadastral Data provided with the permission of the Department of Environment and Resource Management 2019. The information contained within this document is given without acceptance of responsibility for its accuracy. The Bundaberg Regional Council (and its officers, servants and agents), contract and agree to supply information only on that basis.

The Department of Environment and Resource Management and the Bundaberg Regional Council gives no warranty in relation to the data (including accuracy, reliability, completeness or suitability) and accepts no liability (including without limitation, liability in negligence) for any loss, damage or costs (including consequential damage) relating to any use of the data.



Scale 1:10,000

**DECLARED  
SERVICE AREA  
WATER  
2019-2020**

**Map No. 66**

Register No.135776

May, 2019



### LEGEND


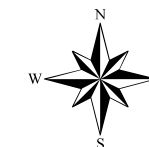


**Declared  
Water Service Area**

### NOTES

© The State of Queensland (Department of Environment and Resources Management) 2019. Based on Cadastral Data provided with the permission of the Department of Environment and Resource Management 2019. The information contained within this document is given without acceptance of responsibility for its accuracy. The Bundaberg Regional Council (and its officers, servants and agents), contract and agree to supply information only on that basis.

The Department of Environment and Resource Management and the Bundaberg Regional Council gives no warranty in relation to the data (including accuracy, reliability, completeness or suitability) and accepts no liability (including without limitation, liability in negligence) for any loss, damage or costs (including consequential damage) relating to any use of the data.



Scale 1:10,000

**DECLARED  
SERVICE AREA  
WATER  
2019-2020**

**Map No. 67**

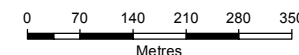
Register No.135777

May, 2019

**LEGEND****NOTES**

© The State of Queensland (Department of Environment and Resources Management) 2019. Based on Cadastral Data provided with the permission of the Department of Environment and Resource Management 2019. The information contained within this document is given without acceptance of responsibility for its accuracy. The Bundaberg Regional Council (and its officers, servants and agents), contract and agree to supply information only on that basis.

The Department of Environment and Resource Management and the Bundaberg Regional Council gives no warranty in relation to the data (including accuracy, reliability, completeness or suitability) and accepts no liability (including without limitation, liability in negligence) for any loss, damage or costs (including consequential damage) relating to any use of the data.



Scale 1:10,000

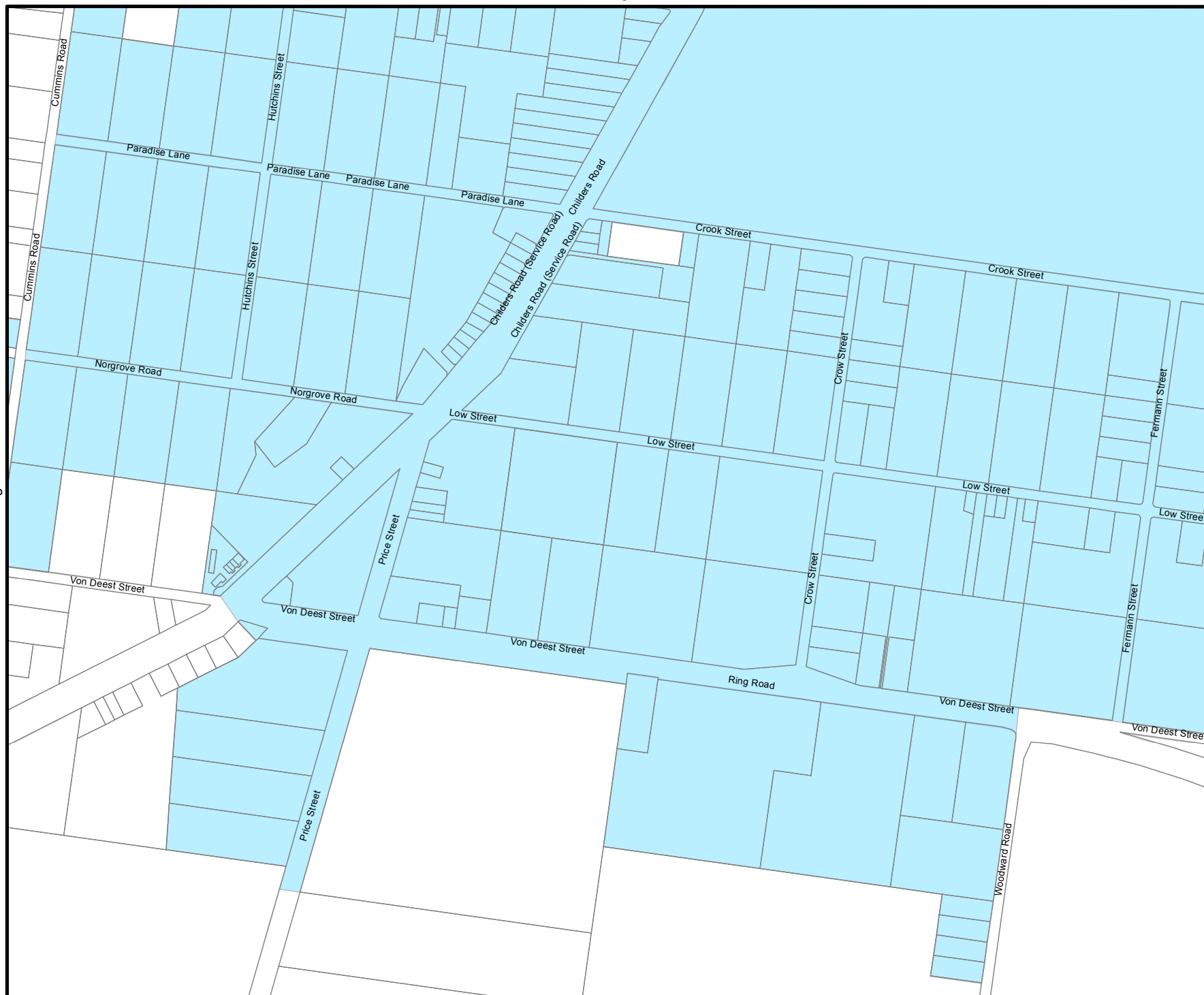
# **DECLARED SERVICE AREA WATER 2019-2020**

## **Map No. 68**

Register No.135778

May, 2019

See Page 67



See Page 69

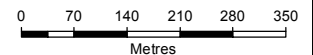

**LEGEND**

**Declared  
Water Service Area**

**NOTES**

© The State of Queensland (Department of Environment and Resource Management) 2019. Based on Cadastral Data provided with the permission of the Department of Environment and Resource Management 2019. The information contained within this document is given without acceptance of responsibility for its accuracy. The Bundaberg Regional Council (and its officers, servants and agents), contract and agree to supply information only on that basis.

The Department of Environment and Resource Management and the Bundaberg Regional Council gives no warranty in relation to the data (including accuracy, reliability, completeness or suitability) and accepts no liability (including without limitation, liability in negligence) for any loss, damage or costs (including consequential damage) relating to any use of the data.



Scale 1:10,000

**DECLARED  
SERVICE AREA  
WATER  
2019-2020**

**Map No. 69**

Register No.135779

May, 2019

See Page 68

See Page 70



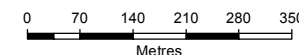
**LEGEND**

**Declared  
Water Service Area**

**NOTES**

© The State of Queensland (Department of Environment and Resources Management) 2019. Based on Cadastral Data provided with the permission of the Department of Environment and Resource Management 2019. The information contained within this document is given without acceptance of responsibility for its accuracy. The Bundaberg Regional Council (and its officers, servants and agents), contract and agree to supply information only on that basis.

The Department of Environment and Resource Management and the Bundaberg Regional Council gives no warranty in relation to the data (including accuracy, reliability, completeness or suitability) and accepts no liability (including without limitation, liability in negligence) for any loss, damage or costs (including consequential damage) relating to any use of the data.

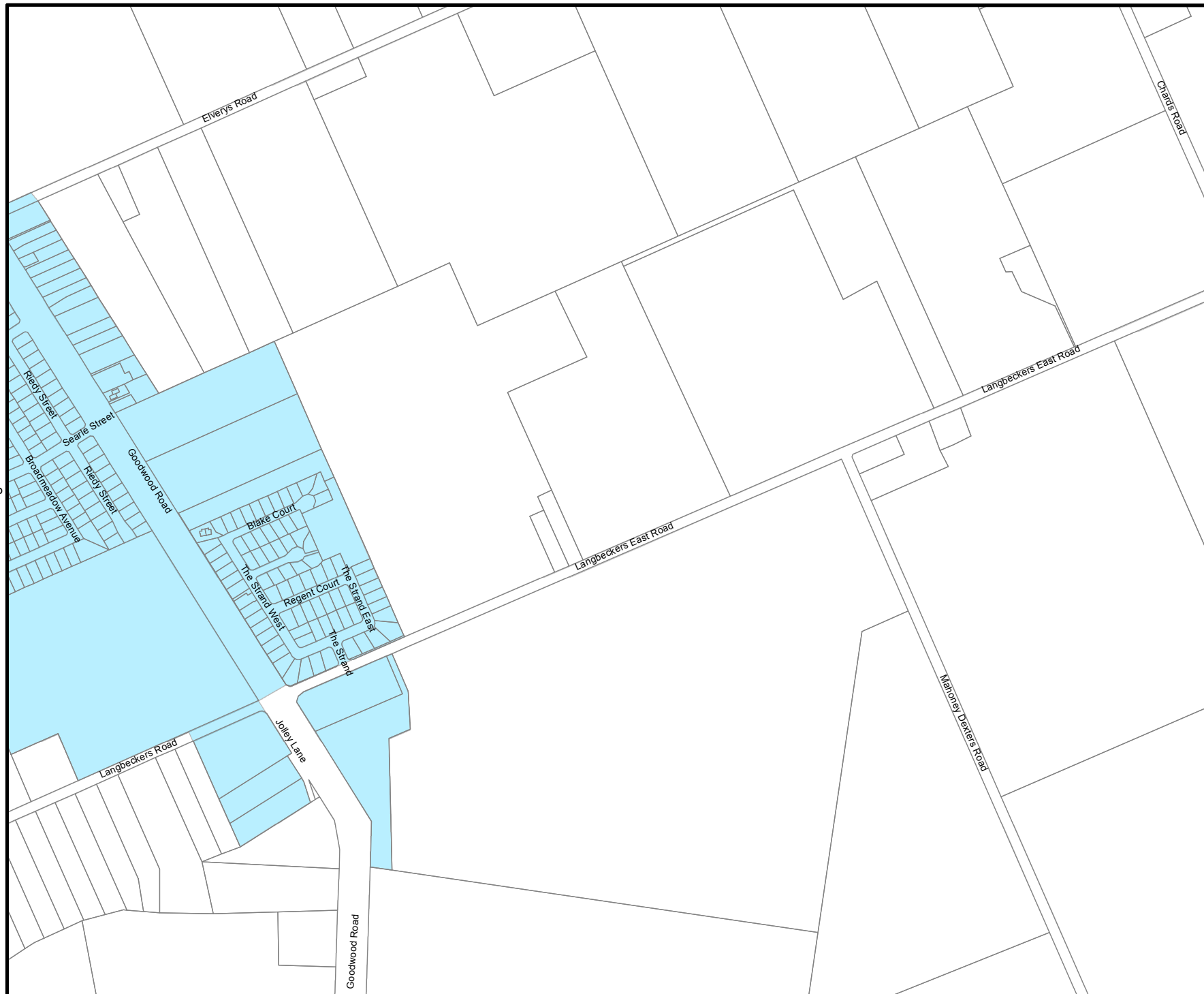


Scale 1:10,000

**DECLARED  
SERVICE AREA  
WATER  
2019-2020  
Map No. 70**

Register No.135780

May, 2019



### LEGEND

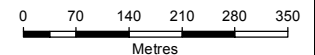



**Declared  
Water Service Area**

### NOTES

© The State of Queensland (Department of Environment and Resources Management) 2019. Based on Cadastral Data provided with the permission of the Department of Environment and Resource Management 2019. The information contained within this document is given without acceptance of responsibility for its accuracy. The Bundaberg Regional Council (and its officers, servants and agents), contract and agree to supply information only on that basis.

The Department of Environment and Resource Management and the Bundaberg Regional Council gives no warranty in relation to the data (including accuracy, reliability, completeness or suitability) and accepts no liability (including without limitation, liability in negligence) for any loss, damage or costs (including consequential damage) relating to any use of the data.



Scale 1:10,000

**DECLARED  
SERVICE AREA  
WATER  
2019-2020**

**Map No. 71**

Register No.135781

May, 2019



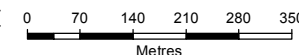
### LEGEND



### NOTES

© The State of Queensland (Department of Environment and Resources Management) 2019. Based on Cadastral Data provided with the permission of the Department of Environment and Resource Management 2019. The information contained within this document is given without acceptance of responsibility for its accuracy. The Bundaberg Regional Council (and its officers, servants and agents), contract and agree to supply information only on that basis.

The Department of Environment and Resource Management and the Bundaberg Regional Council gives no warranty in relation to the data (including accuracy, reliability, completeness or suitability) and accepts no liability (including without limitation, liability in negligence) for any loss, damage or costs (including consequential damage) relating to any use of the data.



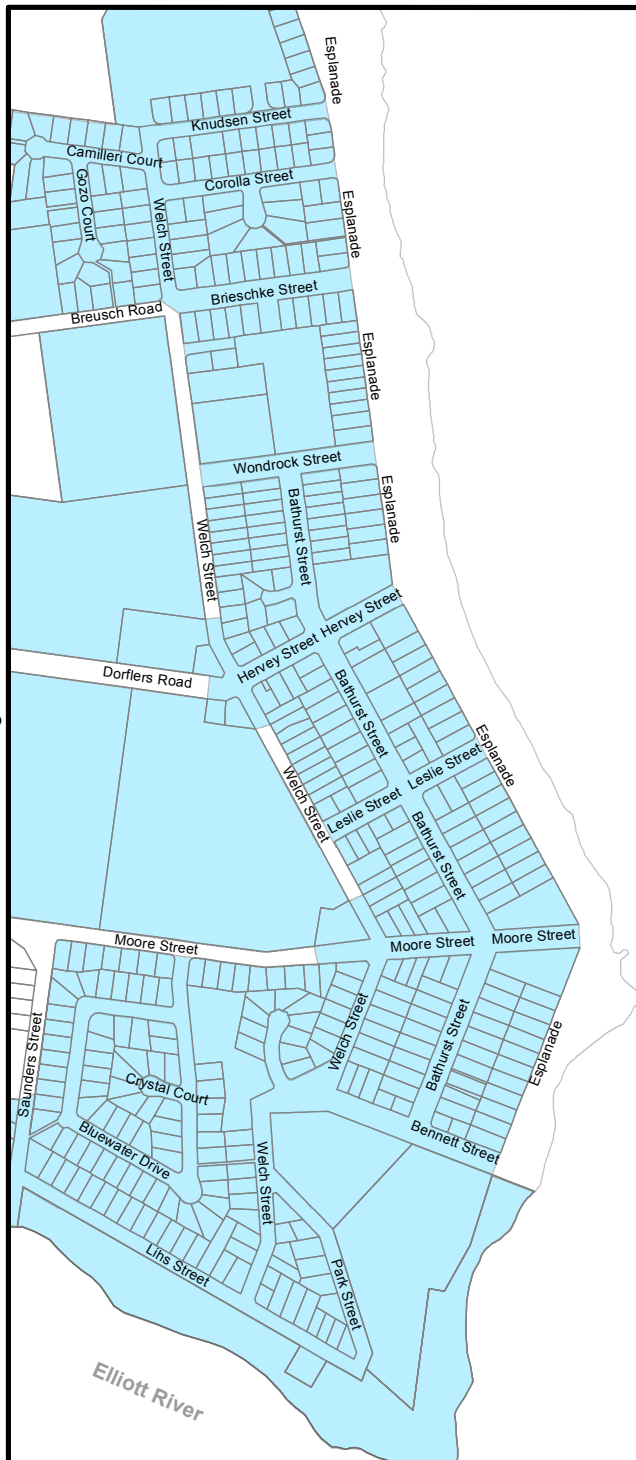
Scale 1:10,000

**DECLARED  
SERVICE AREA  
WATER  
2019-2020**

**Map No. 72**

Register No.135782

May, 2019



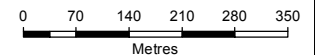
### LEGEND



### NOTES

© The State of Queensland (Department of Environment and Resources Management) 2019. Based on Cadastral Data provided with the permission of the Department of Environment and Resource Management 2019. The information contained within this document is given without acceptance of responsibility for its accuracy. The Bundaberg Regional Council (and its officers, servants and agents), contract and agree to supply information only on that basis.

The Department of Environment and Resource Management and the Bundaberg Regional Council gives no warranty in relation to the data (including accuracy, reliability, completeness or suitability) and accepts no liability (including without limitation, liability in negligence) for any loss, damage or costs (including consequential damage) relating to any use of the data.



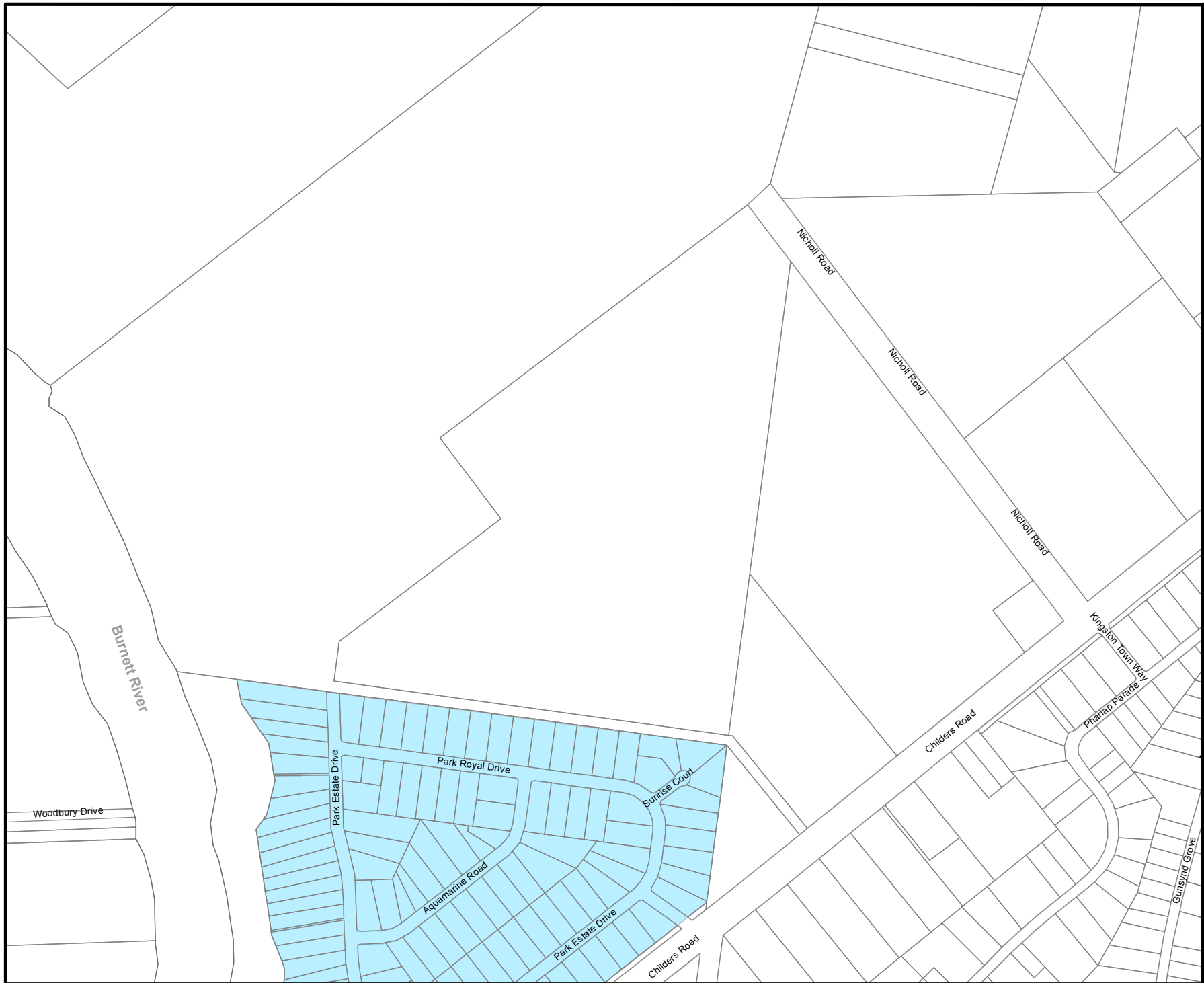
Scale 1:10,000

## DECLARED SERVICE AREA WATER 2019-2020

### Map No. 73

Register No.135783

May, 2019




#### LEGEND



**Declared  
Water Service Area**

#### NOTES

© The State of Queensland (Department of Environment and Resource Management) 2019. Based on Cadastral Data provided with the permission of the Department of Environment and Resource Management 2019. The information contained within this document is given without acceptance of responsibility for its accuracy. The Bundaberg Regional Council (and its officers, servants and agents), contract and agree to supply information only on that basis.  
The Department of Environment and Resource Management and the Bundaberg Regional Council gives no warranty in relation to the data (including accuracy, reliability, completeness or suitability) and accepts no liability (including without limitation, liability in negligence) for any loss, damage or costs (including consequential damage) relating to any use of the data.



Scale 1:10,000

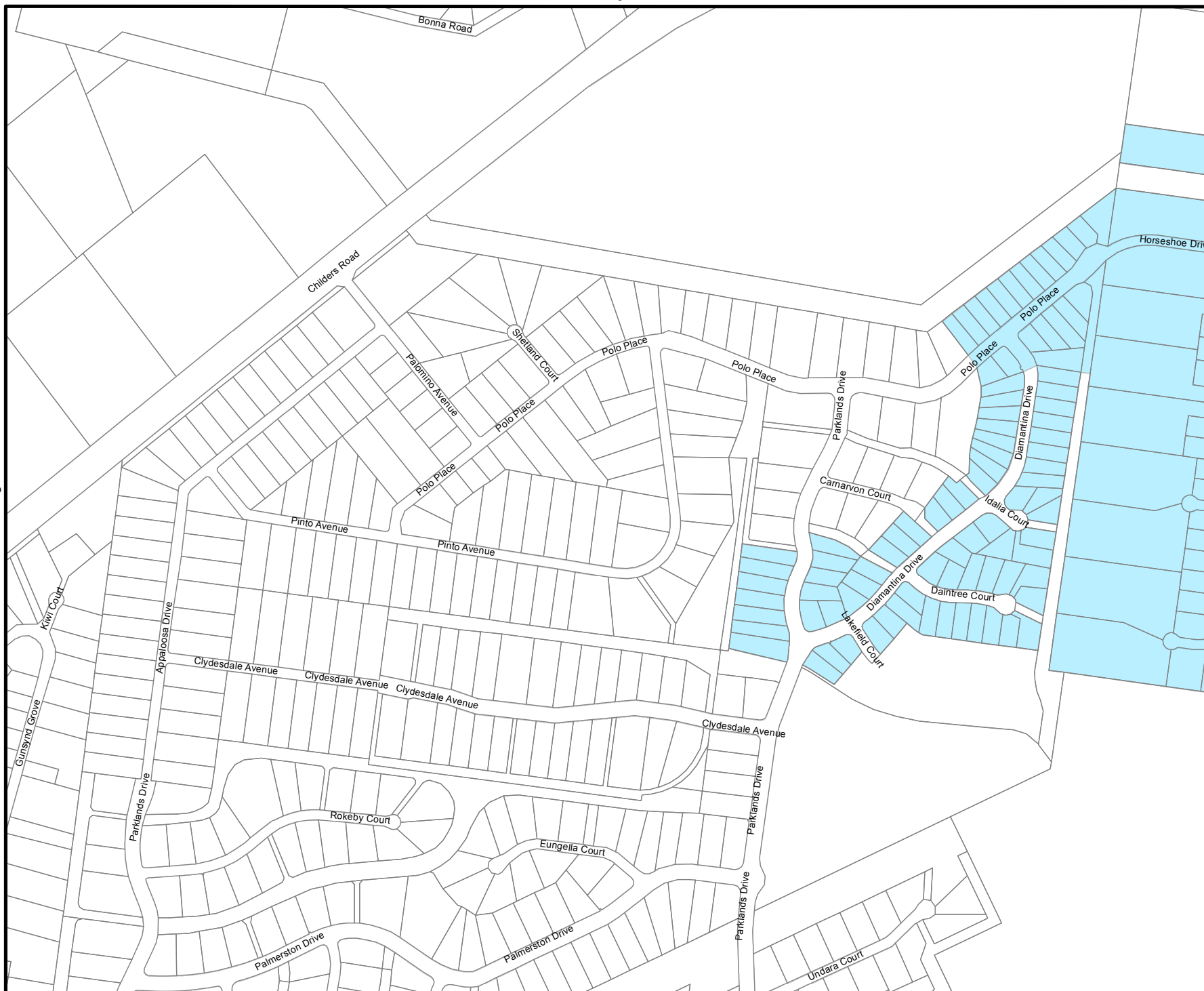
**DECLARED  
SERVICE AREA  
WATER  
2019-2020**

**Map No. 74**

Register No.135784

May, 2019





### LEGEND

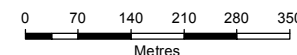


**Declared  
Water Service Area**

### NOTES

© The State of Queensland (Department of Environment and Resources Management) 2019. Based on Cadastral Data provided with the permission of the Department of Environment and Resource Management 2019. The information contained within this document is given without acceptance of responsibility for its accuracy. The Bundaberg Regional Council (and its officers, servants and agents), contract and agree to supply information only on that basis.

The Department of Environment and Resource Management and the Bundaberg Regional Council gives no warranty in relation to the data (including accuracy, reliability, completeness or suitability) and accepts no liability (including without limitation, liability in negligence) for any loss, damage or costs (including consequential damage) relating to any use of the data.



Scale 1:10,000

**DECLARED  
SERVICE AREA  
WATER  
2019-2020**

**Map No. 75**

Register No.135785

May, 2019


**LEGEND**

**Declared  
Water Service Area**

**NOTES**

© The State of Queensland (Department of Environment and Resources Management) 2019. Based on Cadastral Data provided with the permission of the Department of Environment and Resource Management 2019. The information contained within this document is given without acceptance of responsibility for its accuracy. The Bundaberg Regional Council (and its officers, servants and agents), contract and agree to supply information only on that basis.

The Department of Environment and Resource Management and the Bundaberg Regional Council gives no warranty in relation to the data (including accuracy, reliability, completeness or suitability) and accepts no liability (including without limitation, liability in negligence) for any loss, damage or costs (including consequential damage) relating to any use of the data.



Scale 1:10,000

**DECLARED  
SERVICE AREA  
WATER  
2019-2020**

**Map No. 76**

Register No.135786

May, 2019





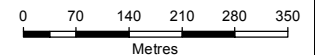
### LEGEND



### NOTES

© The State of Queensland (Department of Environment and Resource Management) 2019. Based on Cadastral Data provided with the permission of the Department of Environment and Resource Management 2019. The information contained within this document is given without acceptance of responsibility for its accuracy. The Bundaberg Regional Council (and its officers, servants and agents), contract and agree to supply information only on that basis.

The Department of Environment and Resource Management and the Bundaberg Regional Council gives no warranty in relation to the data (including accuracy, reliability, completeness or suitability) and accepts no liability (including without limitation, liability in negligence) for any loss, damage or costs (including consequential damage) relating to any use of the data.



Scale 1:10,000

**DECLARED  
SERVICE AREA  
WATER  
2019-2020  
Map No. 77**

Register No.135787

May, 2019

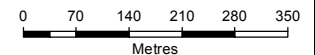
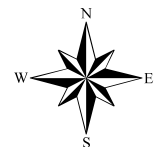
**LEGEND**

**Declared  
Water Service Area**

**NOTES**

© The State of Queensland (Department of Environment and Resources Management) 2019. Based on Cadastral Data provided with the permission of the Department of Environment and Resource Management 2019. The information contained within this document is given without acceptance of responsibility for its accuracy. The Bundaberg Regional Council (and its officers, servants and agents), contract and agree to supply information only on that basis.

The Department of Environment and Resource Management and the Bundaberg Regional Council gives no warranty in relation to the data (including accuracy, reliability, completeness or suitability) and accepts no liability (including without limitation, liability in negligence) for any loss, damage or costs (including consequential damage) relating to any use of the data.



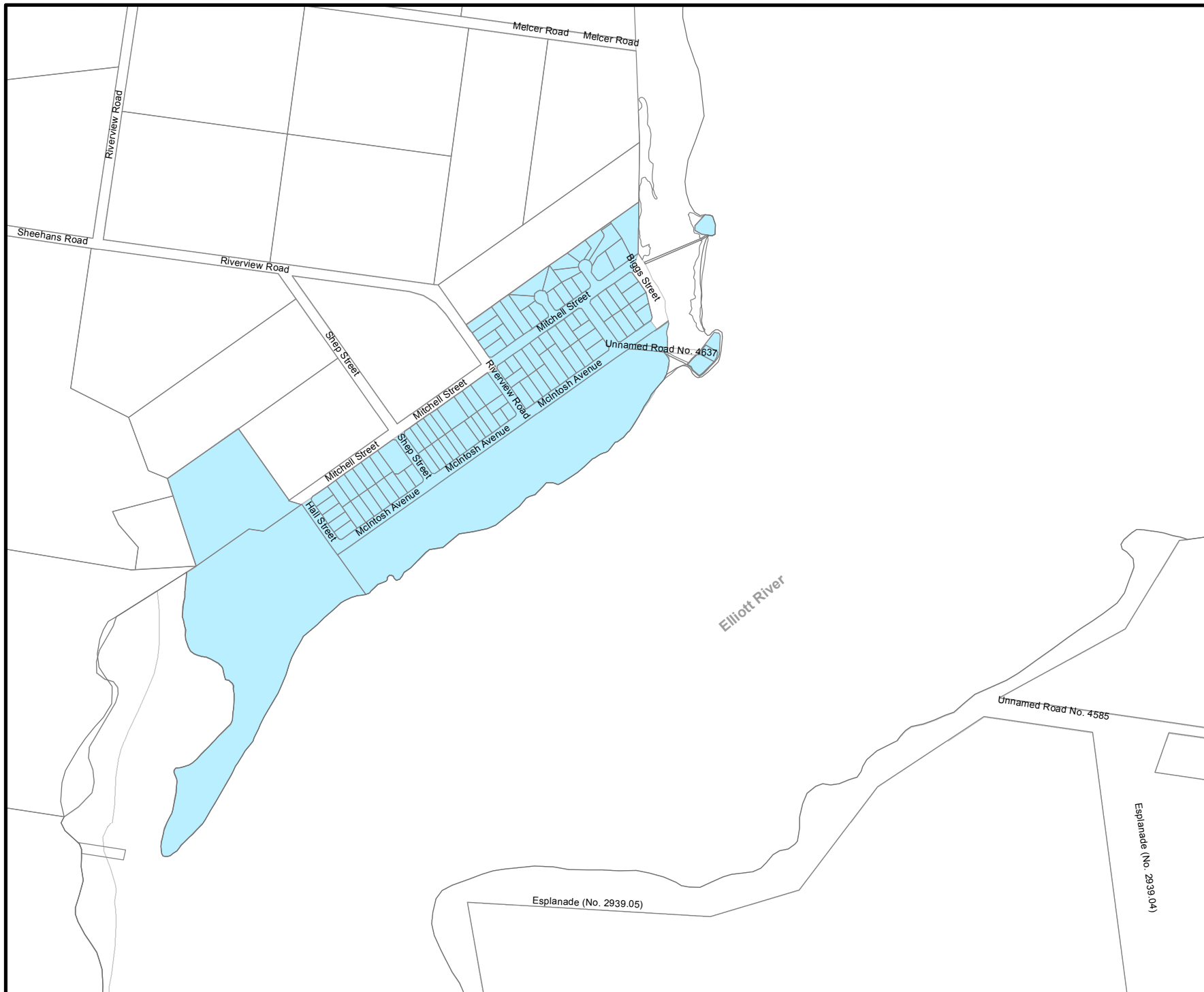
Scale 1:10,000

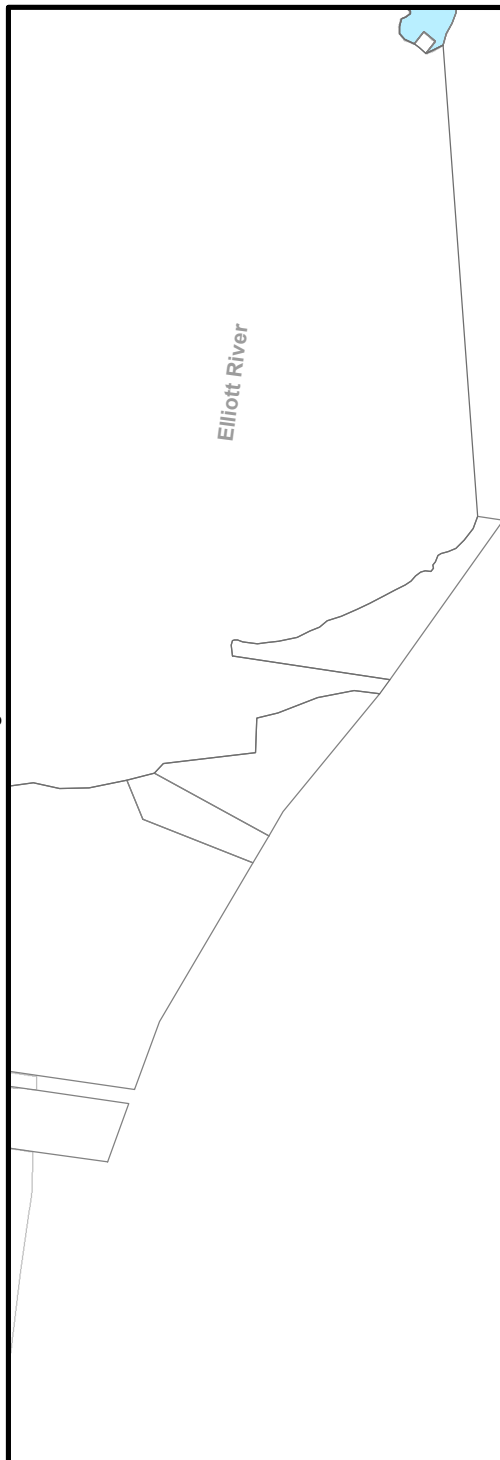
**DECLARED  
SERVICE AREA  
WATER  
2019-2020**

**Map No. 78**

Register No.135788

May, 2019





### LEGEND


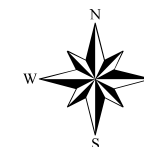


**Declared  
Water Service Area**

### NOTES

© The State of Queensland (Department of Environment and Resources Management) 2019. Based on Cadastral Data provided with the permission of the Department of Environment and Resource Management 2019. The information contained within this document is given without acceptance of responsibility for its accuracy. The Bundaberg Regional Council (and its officers, servants and agents), contract and agree to supply information only on that basis.

The Department of Environment and Resource Management and the Bundaberg Regional Council gives no warranty in relation to the data (including accuracy, reliability, completeness or suitability) and accepts no liability (including without limitation, liability in negligence) for any loss, damage or costs (including consequential damage) relating to any use of the data.



Scale 1:10,000

**DECLARED  
SERVICE AREA  
WATER  
2019-2020**

**Map No. 79**

Register No.135789

May, 2019





### LEGEND

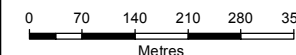
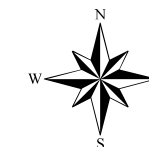


**Declared  
Water Service Area**

### NOTES

© The State of Queensland (Department of Environment and Resources Management) 2019. Based on Cadastral Data provided with the permission of the Department of Environment and Resource Management 2019. The information contained within this document is given without acceptance of responsibility for its accuracy. The Bundaberg Regional Council (and its officers, servants and agents), contract and agree to supply information only on that basis.

The Department of Environment and Resource Management and the Bundaberg Regional Council gives no warranty in relation to the data (including accuracy, reliability, completeness or suitability) and accepts no liability (including without limitation, liability in negligence) for any loss, damage or costs (including consequential damage) relating to any use of the data.



Scale 1:10,000

**DECLARED  
SERVICE AREA  
WATER  
2019-2020**

**Map No. 80**

Register No.135790

May, 2019



### LEGEND

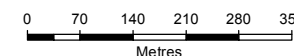
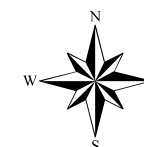


**Declared  
Water Service Area**

### NOTES

© The State of Queensland (Department of Environment and Resources Management) 2019. Based on Cadastral Data provided with the permission of the Department of Environment and Resource Management 2019. The information contained within this document is given without acceptance of responsibility for its accuracy. The Bundaberg Regional Council (and its officers, servants and agents), contract and agree to supply information only on that basis.

The Department of Environment and Resource Management and the Bundaberg Regional Council gives no warranty in relation to the data (including accuracy, reliability, completeness or suitability) and accepts no liability (including without limitation, liability in negligence) for any loss, damage or costs (including consequential damage) relating to any use of the data.



Scale 1:10,000

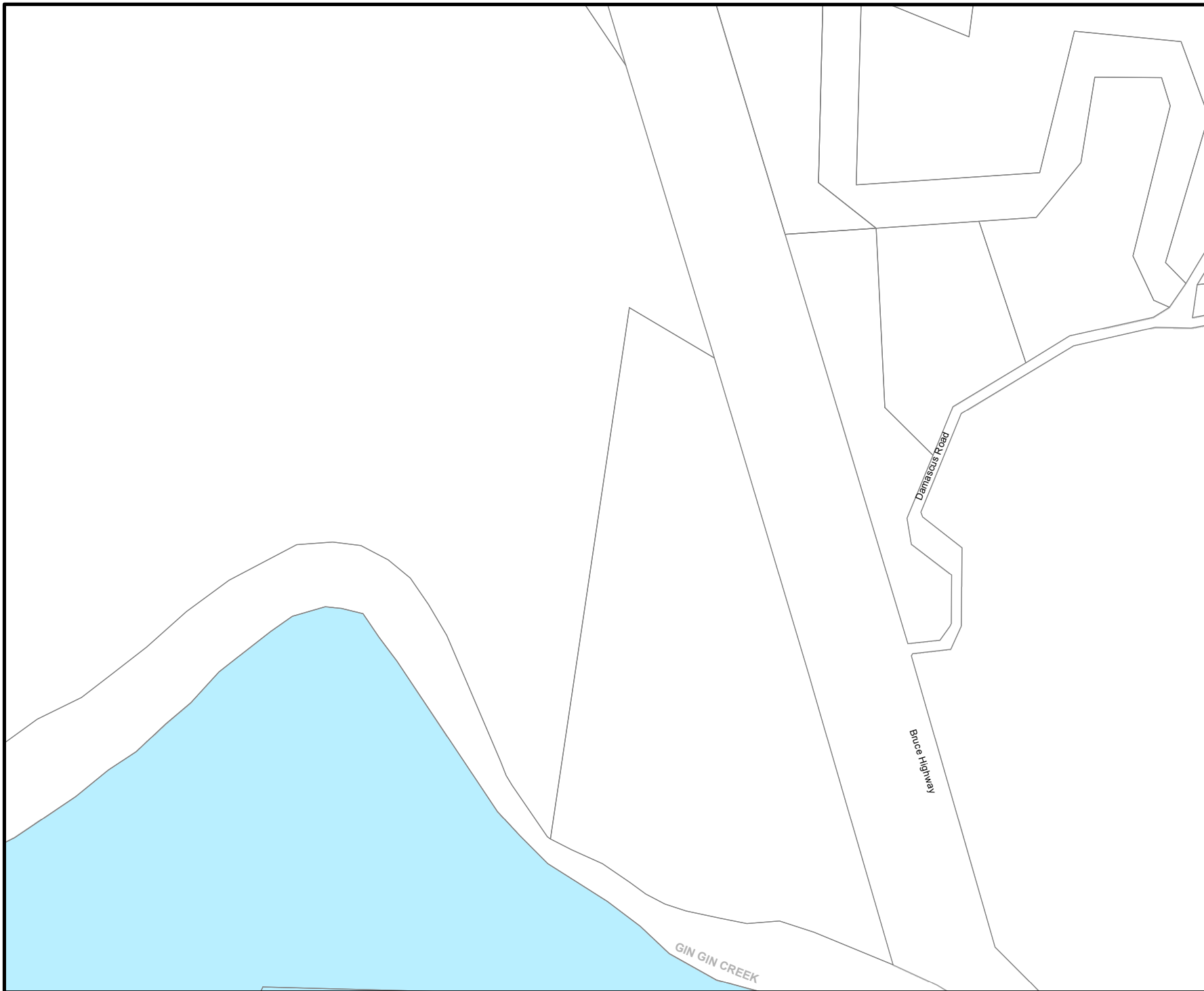
**DECLARED  
SERVICE AREA  
WATER  
2019-2020**


**Map No. 81**

Register No.135791

May, 2019







**BUNDABERG**  
REGIONAL COUNCIL

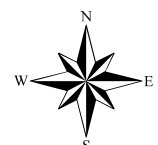
**LEGEND**

**Declared Water Service Area**

**NOTES**

© The State of Queensland (Department of Environment and Resource Management) 2019. Based on Cadastral Data provided with the permission of the Department of Environment and Resource Management 2019. The information contained within this document is given without acceptance of responsibility for its accuracy. The Bundaberg Regional Council (and its officers, servants and agents), contract and agree to supply information only on that basis.

The Department of Environment and Resource Management and the Bundaberg Regional Council gives no warranty in relation to the data (including accuracy, reliability, completeness or suitability) and accepts no liability (including without limitation, liability in negligence) for any loss, damage or costs (including consequential damage) relating to any use of the data.



0 70 140 210 280 350  
Metres

Scale 1:10,000

**DECLARED SERVICE AREA WATER 2019-2020**

**Map No. 82**

Register No.135792

May, 2019

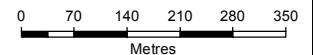
**LEGEND**

**Declared  
Water Service Area**

**NOTES**

© The State of Queensland (Department of Environment and Resources Management) 2019. Based on Cadastral Data provided with the permission of the Department of Environment and Resource Management 2019. The information contained within this document is given without acceptance of responsibility for its accuracy. The Bundaberg Regional Council (and its officers, servants and agents), contract and agree to supply information only on that basis.

The Department of Environment and Resource Management and the Bundaberg Regional Council gives no warranty in relation to the data (including accuracy, reliability, completeness or suitability) and accepts no liability (including without limitation, liability in negligence) for any loss, damage or costs (including consequential damage) relating to any use of the data.



Scale 1:10,000

**DECLARED  
SERVICE AREA  
WATER  
2019-2020**

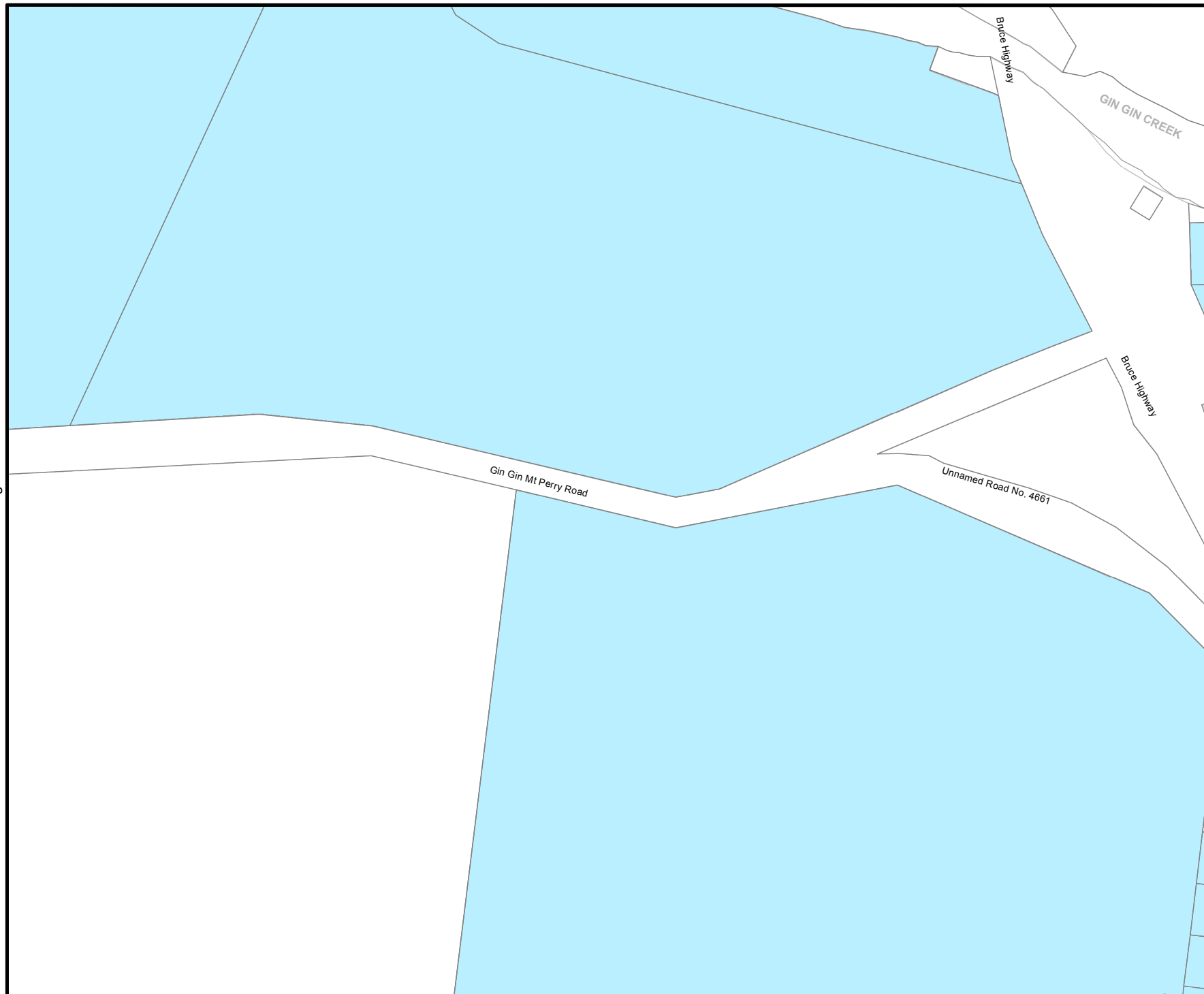
**Map No. 83**

Register No.135793

May, 2019

GIN GIN CREEK

Gin Gin Mt Perry Road



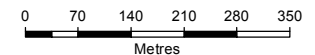
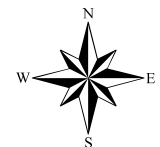
### LEGEND

**Declared Water Service Area**

### NOTES

© The State of Queensland (Department of Environment and Resources Management) 2019. Based on Cadastral Data provided with the permission of the Department of Environment and Resource Management 2019. The information contained within this document is given without acceptance of responsibility for its accuracy. The Bundaberg Regional Council (and its officers, servants and agents), contract and agree to supply information only on that basis.

The Department of Environment and Resource Management and the Bundaberg Regional Council gives no warranty in relation to the data (including accuracy, reliability, completeness or suitability) and accepts no liability (including without limitation, liability in negligence) for any loss, damage or costs (including consequential damage) relating to any use of the data.



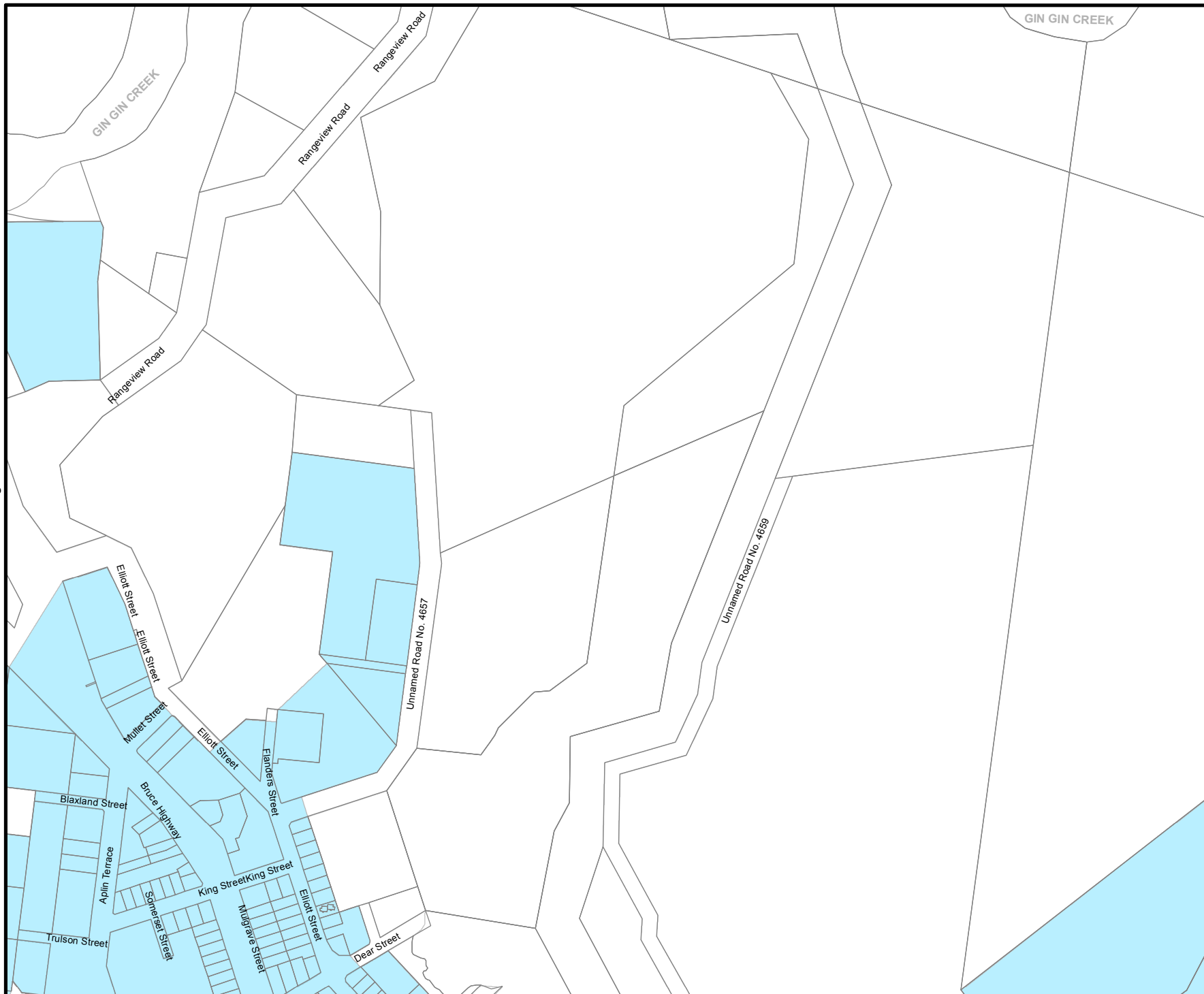
Scale 1:10,000

## **DECLARED SERVICE AREA WATER 2019-2020 Map No. 84**

Register No.135794

May, 2019





### LEGEND

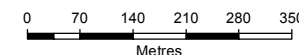


**Declared  
Water Service Area**

### NOTES

© The State of Queensland (Department of Environment and Resource Management) 2019. Based on Cadastral Data provided with the permission of the Department of Environment and Resource Management 2019. The information contained within this document is given without acceptance of responsibility for its accuracy. The Bundaberg Regional Council (and its officers, servants and agents), contract and agree to supply information only on that basis.

The Department of Environment and Resource Management and the Bundaberg Regional Council gives no warranty in relation to the data (including accuracy, reliability, completeness or suitability) and accepts no liability (including without limitation, liability in negligence) for any loss, damage or costs (including consequential damage) relating to any use of the data.



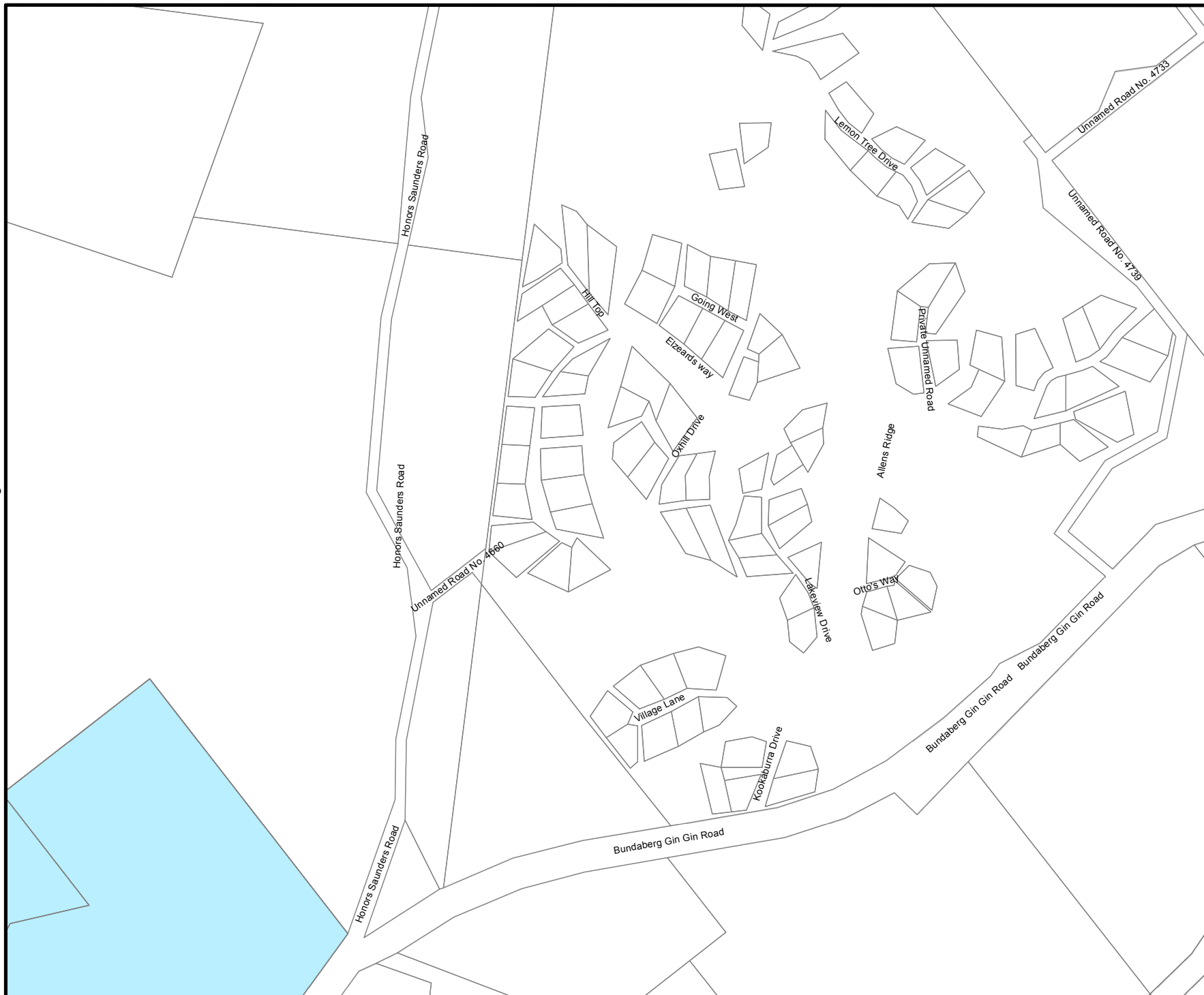
Scale 1:10,000

**DECLARED  
SERVICE AREA  
WATER  
2019-2020**

**Map No. 85**

Register No.135795

May, 2019



### LEGEND

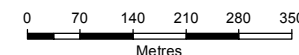


**Declared  
Water Service Area**

### NOTES

© The State of Queensland (Department of Environment and Resources Management) 2019. Based on Cadastral Data provided with the permission of the Department of Environment and Resource Management 2019. The information contained within this document is given without acceptance of responsibility for its accuracy. The Bundaberg Regional Council (and its officers, servants and agents), contract and agree to supply information only on that basis.

The Department of Environment and Resource Management and the Bundaberg Regional Council gives no warranty in relation to the data (including accuracy, reliability, completeness or suitability) and accepts no liability (including without limitation, liability in negligence) for any loss, damage or costs (including consequential damage) relating to any use of the data.



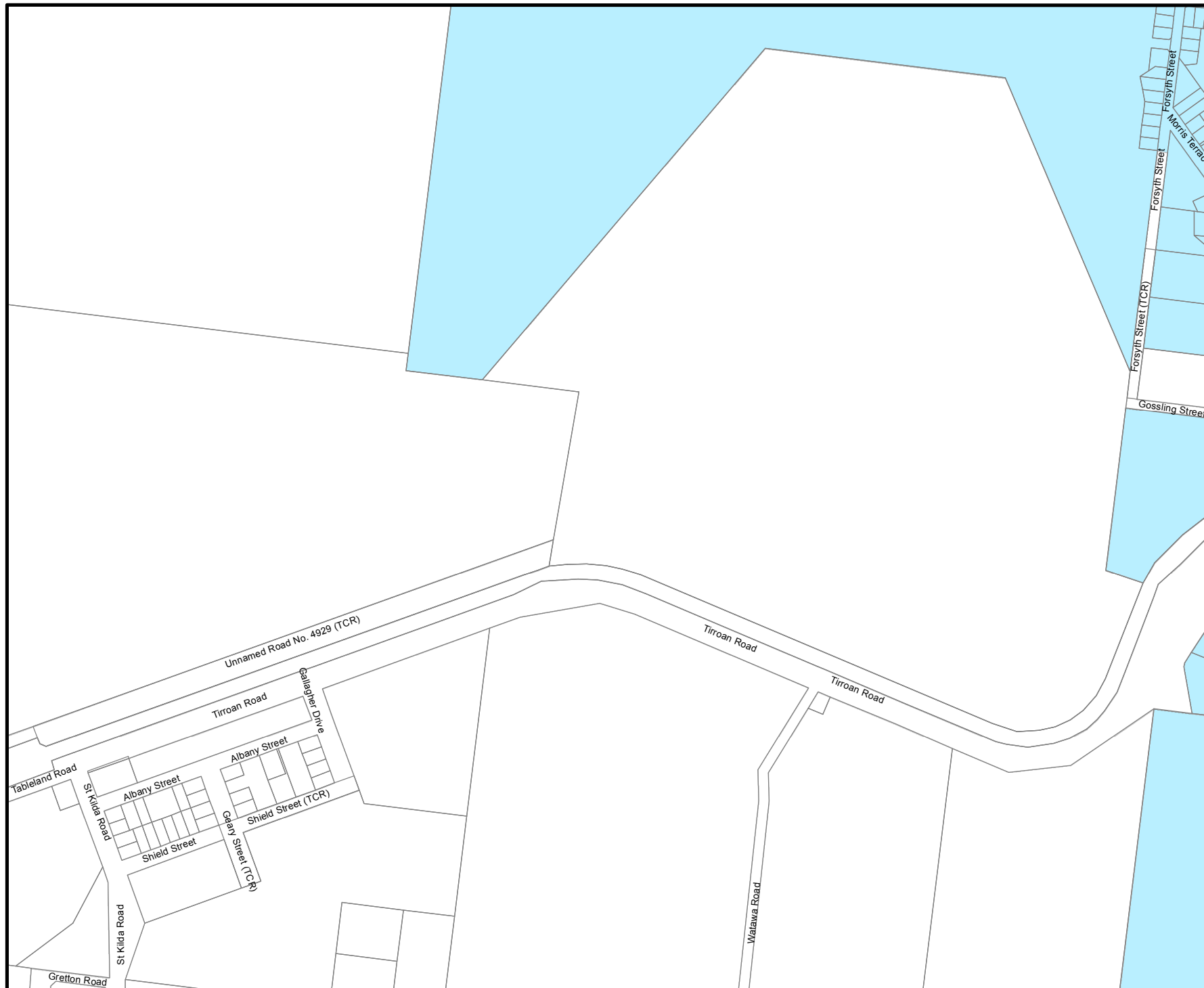
Scale 1:10,000

**DECLARED  
SERVICE AREA  
WATER  
2019-2020**

**Map No. 86**

Register No.135796

May, 2019



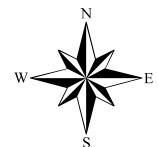
### LEGEND

 **Declared Water Service Area**

### NOTES

© The State of Queensland (Department of Environment and Resource Management) 2019. Based on Cadastral Data provided with the permission of the Department of Environment and Resource Management 2019. The information contained within this document is given without acceptance of responsibility for its accuracy. The Bundaberg Regional Council (and its officers, servants and agents), contract and agree to supply information only on that basis.

The Department of Environment and Resource Management and the Bundaberg Regional Council gives no warranty in relation to the data (including accuracy, reliability, completeness or suitability) and accepts no liability (including without limitation, liability in negligence) for any loss, damage or costs (including consequential damage) relating to any use of the data.



0 70 140 210 280 350  
Metres

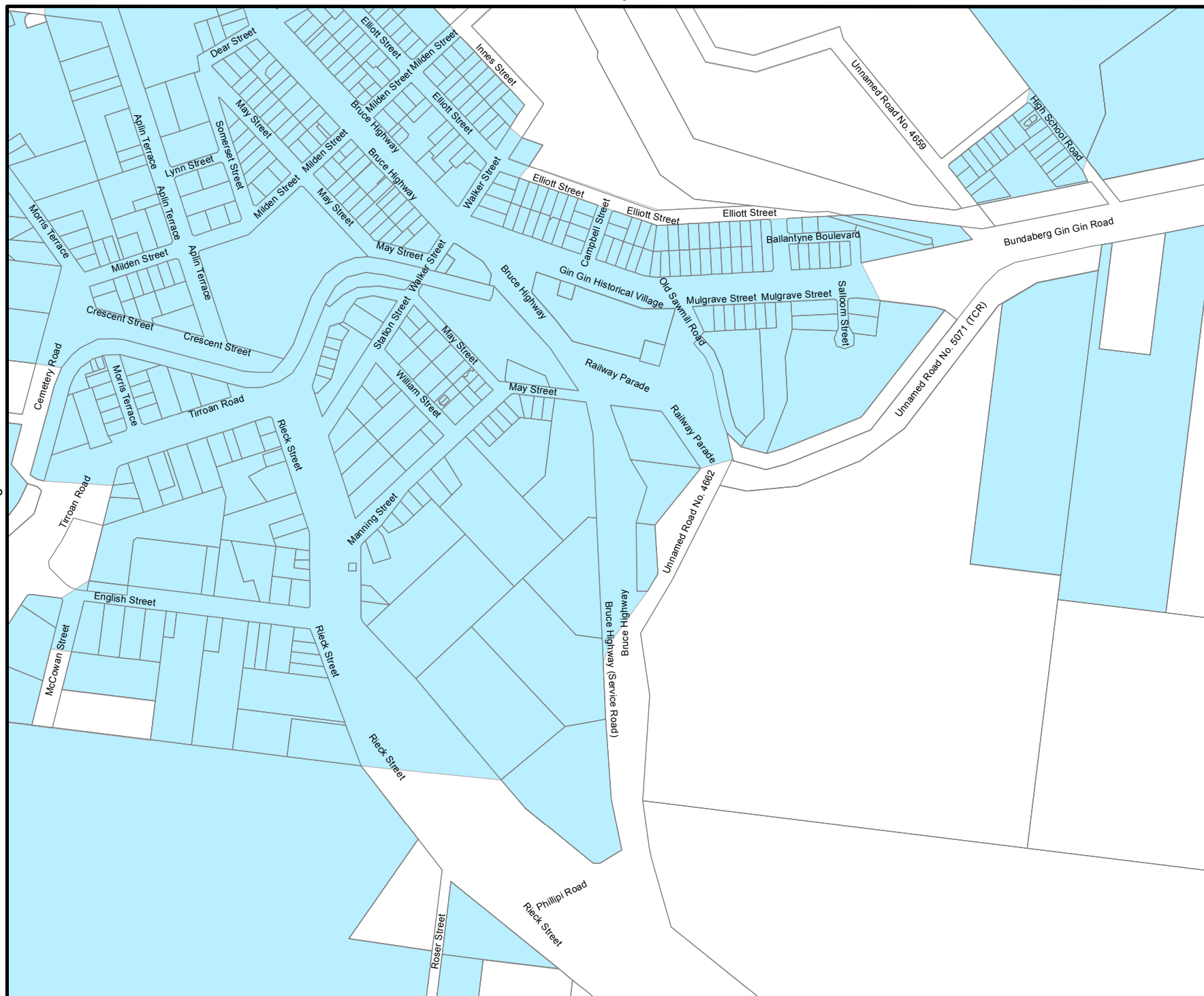
Scale 1:10,000

**DECLARED  
SERVICE AREA  
WATER  
2019-2020**

**Map No. 87**

Register No.135797

May, 2019

**LEGEND**

**Declared Water Service Area**

**NOTES**

© The State of Queensland (Department of Environment and Resources Management) 2019. Based on Cadastral Data provided with the permission of the Department of Environment and Resource Management 2019. The information contained within this document is given without acceptance of responsibility for its accuracy. The Bundaberg Regional Council (and its officers, servants and agents), contract and agree to supply information only on that basis.

The Department of Environment and Resource Management and the Bundaberg Regional Council gives no warranty in relation to the data (including accuracy, reliability, completeness or suitability) and accepts no liability (including without limitation, liability in negligence) for any loss, damage or costs (including consequential damage) relating to any use of the data.



0 70 140 210 280 350  
Metres

Scale 1:10,000

**DECLARED  
SERVICE AREA  
WATER  
2019-2020**

**Map No. 88**

Register No.135798

May, 2019



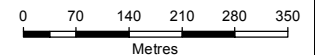
### LEGEND



### NOTES

© The State of Queensland (Department of Environment and Resource Management) 2019. Based on Cadastral Data provided with the permission of the Department of Environment and Resource Management 2019. The information contained within this document is given without acceptance of responsibility for its accuracy. The Bundaberg Regional Council (and its officers, servants and agents), contract and agree to supply information only on that basis.

The Department of Environment and Resource Management and the Bundaberg Regional Council gives no warranty in relation to the data (including accuracy, reliability, completeness or suitability) and accepts no liability (including without limitation, liability in negligence) for any loss, damage or costs (including consequential damage) relating to any use of the data.



Scale 1:10,000

**DECLARED  
SERVICE AREA  
WATER  
2019-2020**

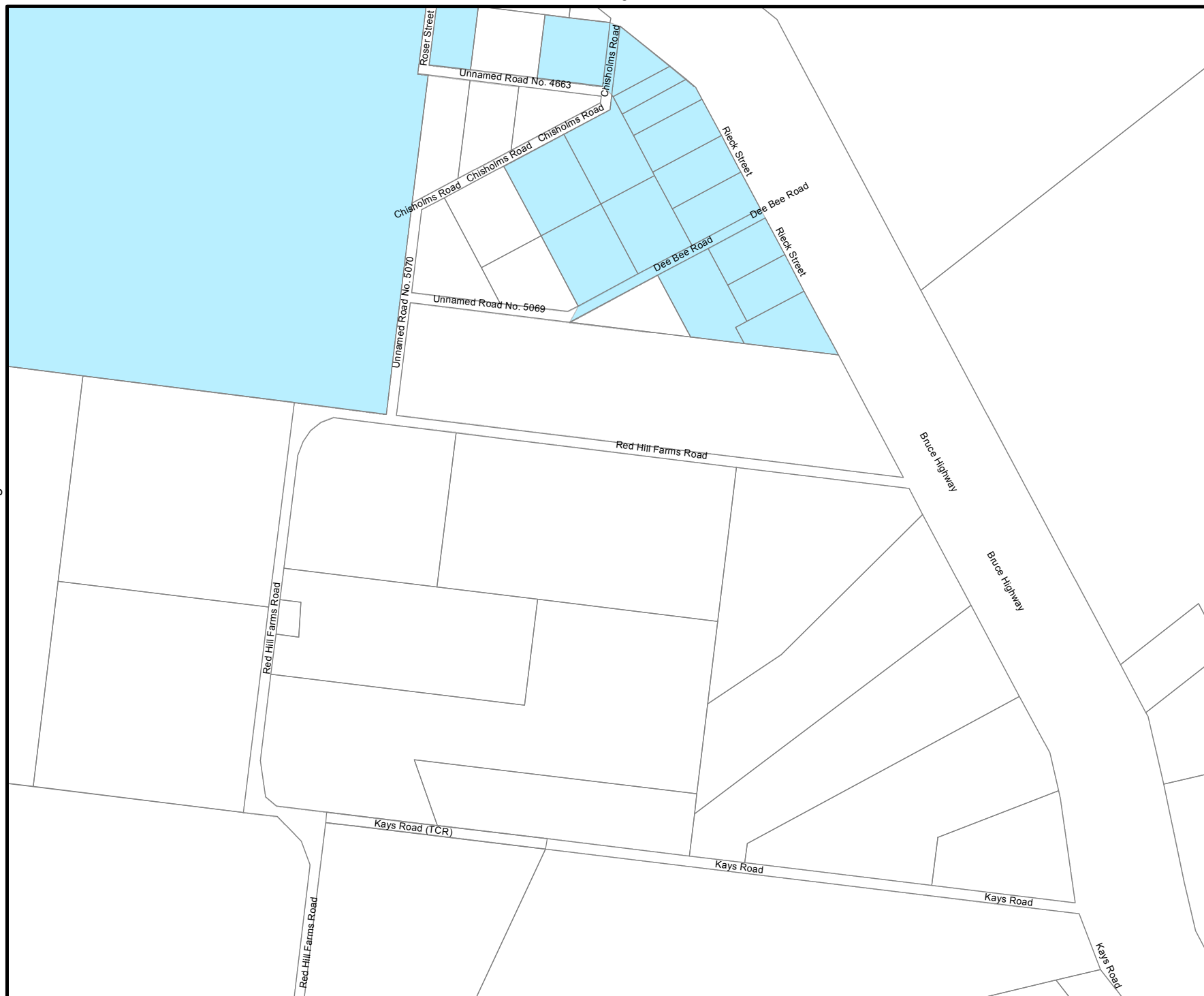
**Map No. 89**

Register No.135799

May, 2019







### LEGEND




**Declared  
Water Service Area**

### NOTES

© The State of Queensland (Department of Environment and Resources Management) 2019. Based on Cadastral Data provided with the permission of the Department of Environment and Resource Management 2019. The information contained within this document is given without acceptance of responsibility for its accuracy. The Bundaberg Regional Council (and its officers, servants and agents), contract and agree to supply information only on that basis.

The Department of Environment and Resource Management and the Bundaberg Regional Council gives no warranty in relation to the data (including accuracy, reliability, completeness or suitability) and accepts no liability (including without limitation, liability in negligence) for any loss, damage or costs (including consequential damage) relating to any use of the data.



Scale 1:10,000

## DECLARED SERVICE AREA WATER 2019-2020 Map No. 91

Register No.135801

May, 2019

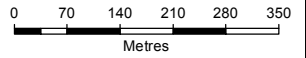


**LEGEND**

 **Declared Water Service Area**

**NOTES**

© The State of Queensland (Department of Environment and Resource Management) 2019. Based on Cadastral Data provided with the permission of the Department of Environment and Resource Management 2019. The information contained within this document is given without acceptance of responsibility for its accuracy. The Bundaberg Regional Council (and its officers, servants and agents), contract and agree to supply information only on that basis.  
The Department of Environment and Resource Management and the Bundaberg Regional Council gives no warranty in relation to the data (including accuracy, reliability, completeness or suitability) and accepts no liability (including without limitation, liability in negligence) for any loss, damage or costs (including consequential damage) relating to any use of the data.




Scale 1:10,000

**DECLARED  
SERVICE AREA  
WATER  
2019-2020  
Map No. 92**

Register No.135802

May, 2019





**BUNDABERG**  
REGIONAL COUNCIL

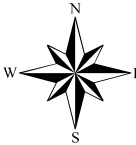
**LEGEND**

**Declared Water Service Area**

**NOTES**

© The State of Queensland (Department of Environment and Resources Management) 2019. Based on Cadastral Data provided with the permission of the Department of Environment and Resource Management 2019. The information contained within this document is given without acceptance of responsibility for its accuracy. The Bundaberg Regional Council (and its officers, servants and agents), contract and agree to supply information only on that basis.

The Department of Environment and Resource Management and the Bundaberg Regional Council gives no warranty in relation to the data (including accuracy, reliability, completeness or suitability) and accepts no liability (including without limitation, liability in negligence) for any loss, damage or costs (including consequential damage) relating to any use of the data.



0 70 140 210 280 350  
Metres

Scale 1:10,000

**DECLARED  
SERVICE AREA  
WATER  
2019-2020**

**Map No. 93**

Register No.135803

May, 2019



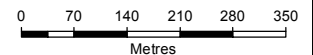
#### LEGEND



**Declared  
Water Service Area**

#### NOTES

© The State of Queensland (Department of Environment and Resources Management) 2019. Based on Cadastral Data provided with the permission of the Department of Environment and Resource Management 2019. The information contained within this document is given without acceptance of responsibility for its accuracy. The Bundaberg Regional Council (and its officers, servants and agents), contract and agree to supply information only on that basis.  
The Department of Environment and Resource Management and the Bundaberg Regional Council gives no warranty in relation to the data (including accuracy, reliability, completeness or suitability) and accepts no liability (including without limitation, liability in negligence) for any loss, damage or costs (including consequential damage) relating to any use of the data.



Scale 1:10,000

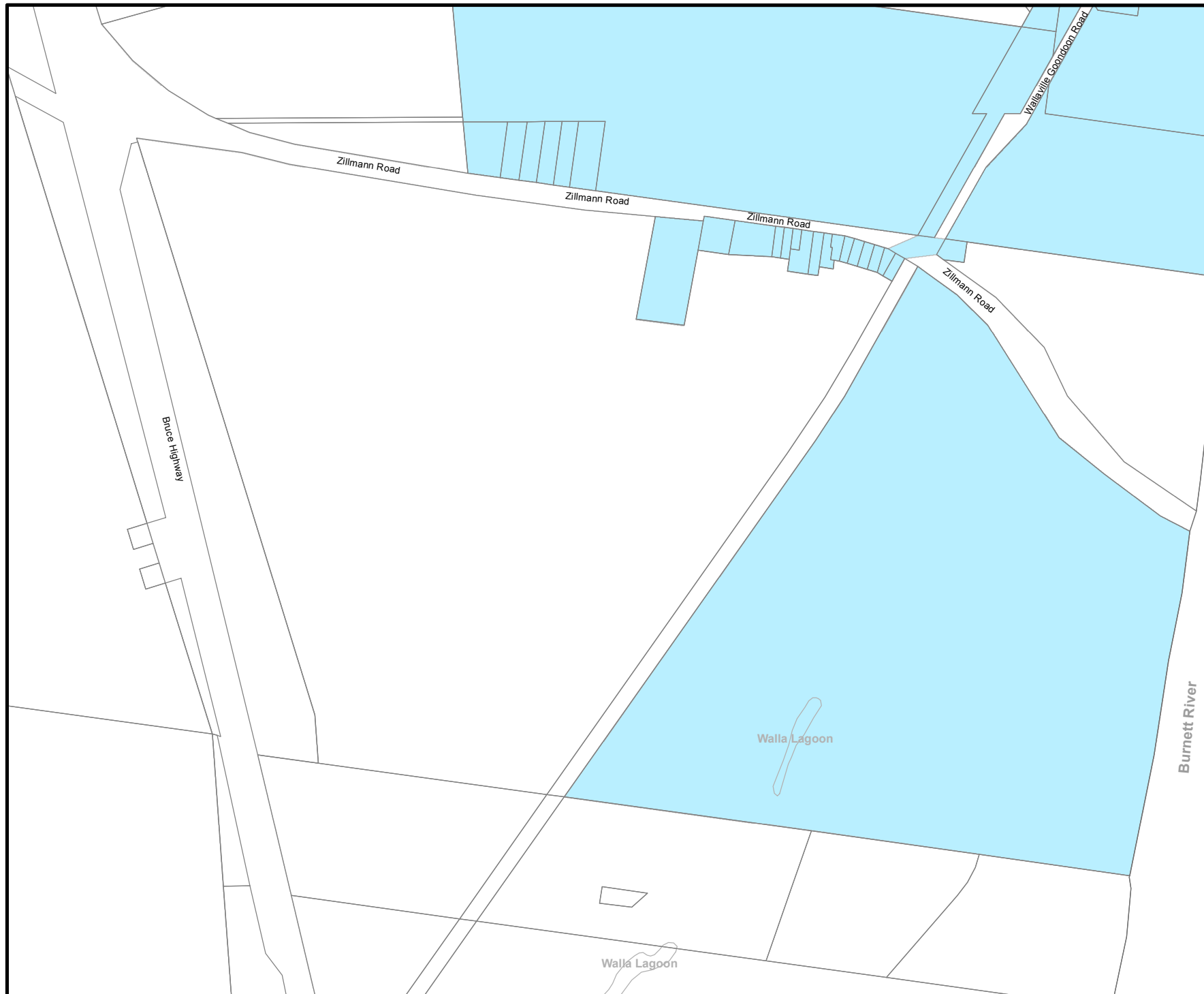
**DECLARED  
SERVICE AREA  
WATER  
2019-2020**

**Map No. 94**

Register No.135804

May, 2019





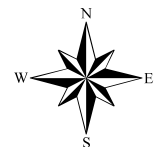
### LEGEND

**Declared Water Service Area**

### NOTES

© The State of Queensland (Department of Environment and Resource Management) 2019. Based on Cadastral Data provided with the permission of the Department of Environment and Resource Management 2019. The information contained within this document is given without acceptance of responsibility for its accuracy. The Bundaberg Regional Council (and its officers, servants and agents), contract and agree to supply information only on that basis.

The Department of Environment and Resource Management and the Bundaberg Regional Council gives no warranty in relation to the data (including accuracy, reliability, completeness or suitability) and accepts no liability (including without limitation, liability in negligence) for any loss, damage or costs (including consequential damage) relating to any use of the data.



0 70 140 210 280 350  
Metres

Scale 1:10,000

**DECLARED  
SERVICE AREA  
WATER  
2019-2020**

**Map No. 95**

Register No.135805

May, 2019

CURRAJONG CREEK

Burnett River

Burnett River

Whaddon Road

Whaddon Road

Whaddon Road

McLennan Drive

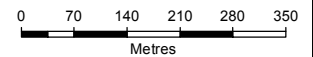
McLennan Drive

Dunlop Road

**LEGEND****Declared  
Water Service Area****NOTES**

© The State of Queensland (Department of Environment and Resources Management) 2019. Based on Cadastral Data provided with the permission of the Department of Environment and Resource Management 2019. The information contained within this document is given without acceptance of responsibility for its accuracy. The Bundaberg Regional Council (and its officers, servants and agents), contract and agree to supply information only on that basis.

The Department of Environment and Resource Management and the Bundaberg Regional Council gives no warranty in relation to the data (including accuracy, reliability, completeness or suitability) and accepts no liability (including without limitation, liability in negligence) for any loss, damage or costs (including consequential damage) relating to any use of the data.



Scale 1:10,000

**DECLARED  
SERVICE AREA  
WATER  
2019-2020**

**Map No. 96**

Register No.135806

May, 2019



### LEGEND

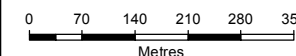
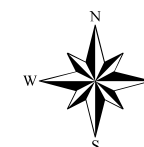


**Declared  
Water Service Area**

### NOTES

© The State of Queensland (Department of Environment and Resources Management) 2019. Based on Cadastral Data provided with the permission of the Department of Environment and Resource Management 2019. The information contained within this document is given without acceptance of responsibility for its accuracy. The Bundaberg Regional Council (and its officers, servants and agents), contract and agree to supply information only on that basis.

The Department of Environment and Resource Management and the Bundaberg Regional Council gives no warranty in relation to the data (including accuracy, reliability, completeness or suitability) and accepts no liability (including without limitation, liability in negligence) for any loss, damage or costs (including consequential damage) relating to any use of the data.



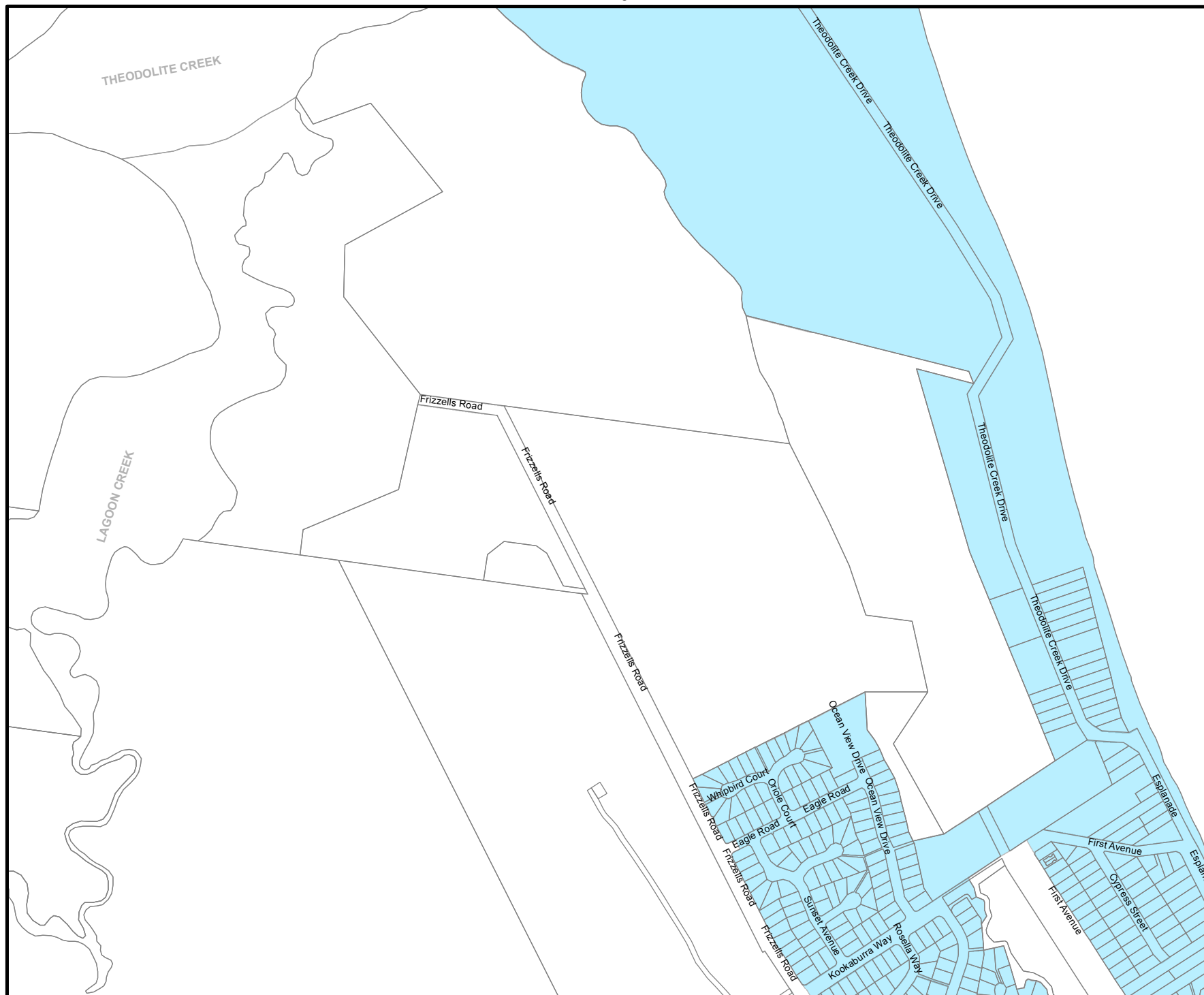
Scale 1:10,000

**DECLARED  
SERVICE AREA  
WATER  
2019-2020**

**Map No. 97**

Register No.135807

May, 2019



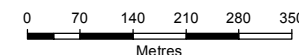
### LEGEND

**Declared Water Service Area**

### NOTES

© The State of Queensland (Department of Environment and Resources Management) 2019. Based on Cadastral Data provided with the permission of the Department of Environment and Resource Management 2019. The information contained within this document is given without acceptance of responsibility for its accuracy. The Bundaberg Regional Council (and its officers, servants and agents), contract and agree to supply information only on that basis.

The Department of Environment and Resource Management and the Bundaberg Regional Council gives no warranty in relation to the data (including accuracy, reliability, completeness or suitability) and accepts no liability (including without limitation, liability in negligence) for any loss, damage or costs (including consequential damage) relating to any use of the data.



Scale 1:10,000

**DECLARED  
SERVICE AREA  
WATER  
2019-2020**

**Map No. 98**

Register No.135808

May, 2019



### LEGEND

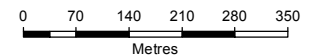
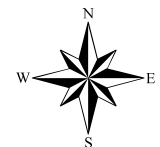


**Declared  
Water Service Area**

### NOTES

© The State of Queensland (Department of Environment and Resources Management) 2019. Based on Cadastral Data provided with the permission of the Department of Environment and Resource Management 2019. The information contained within this document is given without acceptance of responsibility for its accuracy. The Bundaberg Regional Council (and its officers, servants and agents), contract and agree to supply information only on that basis.

The Department of Environment and Resource Management and the Bundaberg Regional Council gives no warranty in relation to the data (including accuracy, reliability, completeness or suitability) and accepts no liability (including without limitation, liability in negligence) for any loss, damage or costs (including consequential damage) relating to any use of the data.



Scale 1:10,000

**DECLARED  
SERVICE AREA  
WATER  
2019-2020**

**Map No. 99**

Register No.135809

May, 2019



### LEGEND

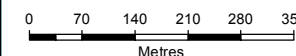
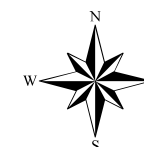


**Declared  
Water Service Area**

### NOTES

© The State of Queensland (Department of Environment and Resource Management) 2019. Based on Cadastral Data provided with the permission of the Department of Environment and Resource Management 2019. The information contained within this document is given without acceptance of responsibility for its accuracy. The Bundaberg Regional Council (and its officers, servants and agents), contract and agree to supply information only on that basis.

The Department of Environment and Resource Management and the Bundaberg Regional Council gives no warranty in relation to the data (including accuracy, reliability, completeness or suitability) and accepts no liability (including without limitation, liability in negligence) for any loss, damage or costs (including consequential damage) relating to any use of the data.



Scale 1:10,000

**DECLARED  
SERVICE AREA  
WATER  
2019-2020**

**Map No. 100**

Register No.135810

May, 2019



See Page 100



### LEGEND

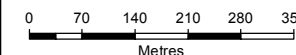
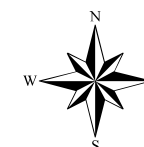


**Declared  
Water Service Area**

### NOTES

© The State of Queensland (Department of Environment and Resources Management) 2019. Based on Cadastral Data provided with the permission of the Department of Environment and Resource Management 2019. The information contained within this document is given without acceptance of responsibility for its accuracy. The Bundaberg Regional Council (and its officers, servants and agents), contract and agree to supply information only on that basis.

The Department of Environment and Resource Management and the Bundaberg Regional Council gives no warranty in relation to the data (including accuracy, reliability, completeness or suitability) and accepts no liability (including without limitation, liability in negligence) for any loss, damage or costs (including consequential damage) relating to any use of the data.



Scale 1:10,000

**DECLARED  
SERVICE AREA  
WATER  
2019-2020**

**Map No. 101**

Register No.135811

May, 2019

See Page 102

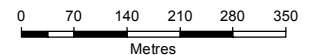
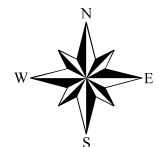
**LEGEND**

**Declared  
Water Service Area**

**NOTES**

© The State of Queensland (Department of Environment and Resources Management) 2019. Based on Cadastral Data provided with the permission of the Department of Environment and Resource Management 2019. The information contained within this document is given without acceptance of responsibility for its accuracy. The Bundaberg Regional Council (and its officers, servants and agents), contract and agree to supply information only on that basis.

The Department of Environment and Resource Management and the Bundaberg Regional Council gives no warranty in relation to the data (including accuracy, reliability, completeness or suitability) and accepts no liability (including without limitation, liability in negligence) for any loss, damage or costs (including consequential damage) relating to any use of the data.



Scale 1:10,000

**DECLARED  
SERVICE AREA  
WATER  
2019-2020**

**Map No. 102**

Register No.135812

May, 2019



### LEGEND


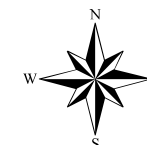


**Declared  
Water Service Area**

### NOTES

© The State of Queensland (Department of Environment and Resource Management) 2019. Based on Cadastral Data provided with the permission of the Department of Environment and Resource Management 2019. The information contained within this document is given without acceptance of responsibility for its accuracy. The Bundaberg Regional Council (and its officers, servants and agents), contract and agree to supply information only on that basis.

The Department of Environment and Resource Management and the Bundaberg Regional Council gives no warranty in relation to the data (including accuracy, reliability, completeness or suitability) and accepts no liability (including without limitation, liability in negligence) for any loss, damage or costs (including consequential damage) relating to any use of the data.



Scale 1:10,000

## DECLARED SERVICE AREA WATER 2019-2020 Map No. 103

Register No.135813

May, 2019



### LEGEND




**Declared  
Water Service Area**

### NOTES

© The State of Queensland (Department of Environment and Resources Management) 2019. Based on Cadastral Data provided with the permission of the Department of Environment and Resource Management 2019. The information contained within this document is given without acceptance of responsibility for its accuracy. The Bundaberg Regional Council (and its officers, servants and agents), contract and agree to supply information only on that basis.

The Department of Environment and Resource Management and the Bundaberg Regional Council gives no warranty in relation to the data (including accuracy, reliability, completeness or suitability) and accepts no liability (including without limitation, liability in negligence) for any loss, damage or costs (including consequential damage) relating to any use of the data.



Scale 1:10,000

**DECLARED  
SERVICE AREA  
WATER  
2019-2020**

**Map No. 104**

Register No.135814

May, 2019



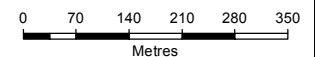
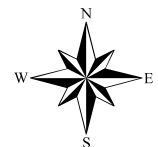
### LEGEND

 **Declared Water Service Area**

### NOTES

© The State of Queensland (Department of Environment and Resources Management) 2019. Based on Cadastral Data provided with the permission of the Department of Environment and Resource Management 2019. The information contained within this document is given without acceptance of responsibility for its accuracy. The Bundaberg Regional Council (and its officers, servants and agents), contract and agree to supply information only on that basis.

The Department of Environment and Resource Management and the Bundaberg Regional Council gives no warranty in relation to the data (including accuracy, reliability, completeness or suitability) and accepts no liability (including without limitation, liability in negligence) for any loss, damage or costs (including consequential damage) relating to any use of the data.



Scale 1:10,000

**DECLARED  
SERVICE AREA  
WATER  
2019-2020**

**Map No. 105**

Register No.135815

May, 2019



### LEGEND

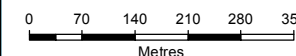
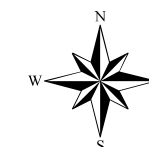


**Declared  
Water Service Area**

### NOTES

© The State of Queensland (Department of Environment and Resources Management) 2019. Based on Cadastral Data provided with the permission of the Department of Environment and Resource Management 2019. The information contained within this document is given without acceptance of responsibility for its accuracy. The Bundaberg Regional Council (and its officers, servants and agents), contract and agree to supply information only on that basis.

The Department of Environment and Resource Management and the Bundaberg Regional Council gives no warranty in relation to the data (including accuracy, reliability, completeness or suitability) and accepts no liability (including without limitation, liability in negligence) for any loss, damage or costs (including consequential damage) relating to any use of the data.



Scale 1:10,000

**DECLARED  
SERVICE AREA  
WATER  
2019-2020**

**Map No. 106**

Register No.135816

May, 2019

See Page 107



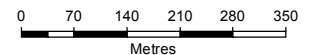
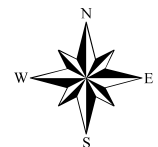
**LEGEND**

**Declared  
Water Service Area**

**NOTES**

© The State of Queensland (Department of Environment and Resources Management) 2019. Based on Cadastral Data provided with the permission of the Department of Environment and Resource Management 2019. The information contained within this document is given without acceptance of responsibility for its accuracy. The Bundaberg Regional Council (and its officers, servants and agents), contract and agree to supply information only on that basis.

The Department of Environment and Resource Management and the Bundaberg Regional Council gives no warranty in relation to the data (including accuracy, reliability, completeness or suitability) and accepts no liability (including without limitation, liability in negligence) for any loss, damage or costs (including consequential damage) relating to any use of the data.



Scale 1:10,000

**DECLARED  
SERVICE AREA  
WATER  
2019-2020**

**Map No. 107**

Register No.135817

May, 2019

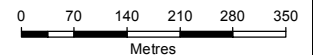
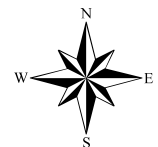
**LEGEND**

**Declared  
Water Service Area**

**NOTES**

© The State of Queensland (Department of Environment and Resources Management) 2019. Based on Cadastral Data provided with the permission of the Department of Environment and Resource Management 2019. The information contained within this document is given without acceptance of responsibility for its accuracy. The Bundaberg Regional Council (and its officers, servants and agents), contract and agree to supply information only on that basis.

The Department of Environment and Resource Management and the Bundaberg Regional Council gives no warranty in relation to the data (including accuracy, reliability, completeness or suitability) and accepts no liability (including without limitation, liability in negligence) for any loss, damage or costs (including consequential damage) relating to any use of the data.



Scale 1:10,000

**DECLARED  
SERVICE AREA  
WATER  
2019-2020**

**Map No. 108**

Register No.135818

May, 2019

See Page 107

See Page 109


**LEGEND**

**Declared  
Water Service Area**

**NOTES**

© The State of Queensland (Department of Environment and Resources Management) 2019. Based on Cadastral Data provided with the permission of the Department of Environment and Resource Management 2019. The information contained within this document is given without acceptance of responsibility for its accuracy. The Bundaberg Regional Council (and its officers, servants and agents), contract and agree to supply information only on that basis.

The Department of Environment and Resource Management and the Bundaberg Regional Council gives no warranty in relation to the data (including accuracy, reliability, completeness or suitability) and accepts no liability (including without limitation, liability in negligence) for any loss, damage or costs (including consequential damage) relating to any use of the data.



Scale 1:10,000

**DECLARED  
SERVICE AREA  
WATER  
2019-2020**

**Map No. 109**

Register No.135819

May, 2019


**LEGEND**

**Declared  
Water Service Area**

**NOTES**

© The State of Queensland (Department of Environment and Resources Management) 2019. Based on Cadastral Data provided with the permission of the Department of Environment and Resource Management 2019. The information contained within this document is given without acceptance of responsibility for its accuracy. The Bundaberg Regional Council (and its officers, servants and agents), contract and agree to supply information only on that basis.

The Department of Environment and Resource Management and the Bundaberg Regional Council gives no warranty in relation to the data (including accuracy, reliability, completeness or suitability) and accepts no liability (including without limitation, liability in negligence) for any loss, damage or costs (including consequential damage) relating to any use of the data.

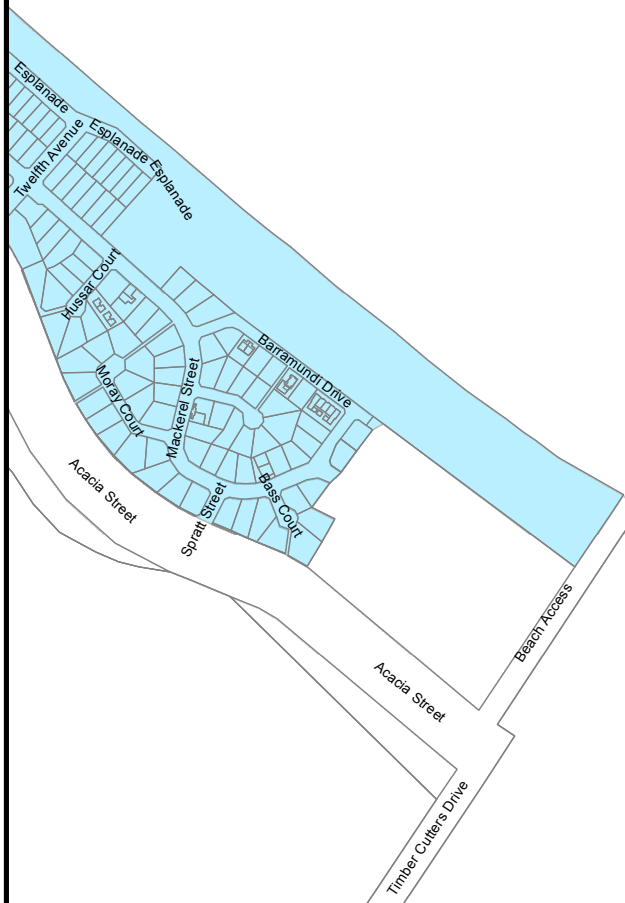


Scale 1:10,000

**DECLARED  
SERVICE AREA  
WATER  
2019-2020  
Map No. 110**

Register No.135820

May, 2019



### LEGEND

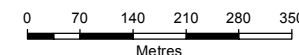


**Declared  
Water Service Area**

### NOTES

© The State of Queensland (Department of Environment and Resources Management) 2019. Based on Cadastral Data provided with the permission of the Department of Environment and Resource Management 2019. The information contained within this document is given without acceptance of responsibility for its accuracy. The Bundaberg Regional Council (and its officers, servants and agents), contract and agree to supply information only on that basis.

The Department of Environment and Resource Management and the Bundaberg Regional Council gives no warranty in relation to the data (including accuracy, reliability, completeness or suitability) and accepts no liability (including without limitation, liability in negligence) for any loss, damage or costs (including consequential damage) relating to any use of the data.



Scale 1:10,000

**DECLARED  
SERVICE AREA  
WATER  
2019-2020**

**Map No. 111**

Register No.135821

May, 2019

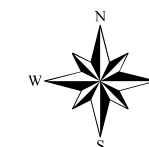
### LEGEND

 **Declared Water Service Area**

### NOTES

© The State of Queensland (Department of Environment and Resources Management) 2019. Based on Cadastral Data provided with the permission of the Department of Environment and Resource Management 2019. The information contained within this document is given without acceptance of responsibility for its accuracy. The Bundaberg Regional Council (and its officers, servants and agents), contract and agree to supply information only on that basis.

The Department of Environment and Resource Management and the Bundaberg Regional Council gives no warranty in relation to the data (including accuracy, reliability, completeness or suitability) and accepts no liability (including without limitation, liability in negligence) for any loss, damage or costs (including consequential damage) relating to any use of the data.



0 70 140 210 280 350  
Metres

Scale 1:10,000

**DECLARED  
SERVICE AREA  
WATER  
2019-2020**

**Map No. 112**

Register No.135822

May, 2019





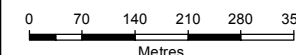
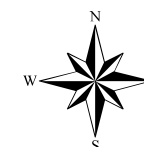
### LEGEND

 **Declared Water Service Area**

### NOTES

© The State of Queensland (Department of Environment and Resources Management) 2019. Based on Cadastral Data provided with the permission of the Department of Environment and Resource Management 2019. The information contained within this document is given without acceptance of responsibility for its accuracy. The Bundaberg Regional Council (and its officers, servants and agents), contract and agree to supply information only on that basis.

The Department of Environment and Resource Management and the Bundaberg Regional Council gives no warranty in relation to the data (including accuracy, reliability, completeness or suitability) and accepts no liability (including without limitation, liability in negligence) for any loss, damage or costs (including consequential damage) relating to any use of the data.



Scale 1:10,000

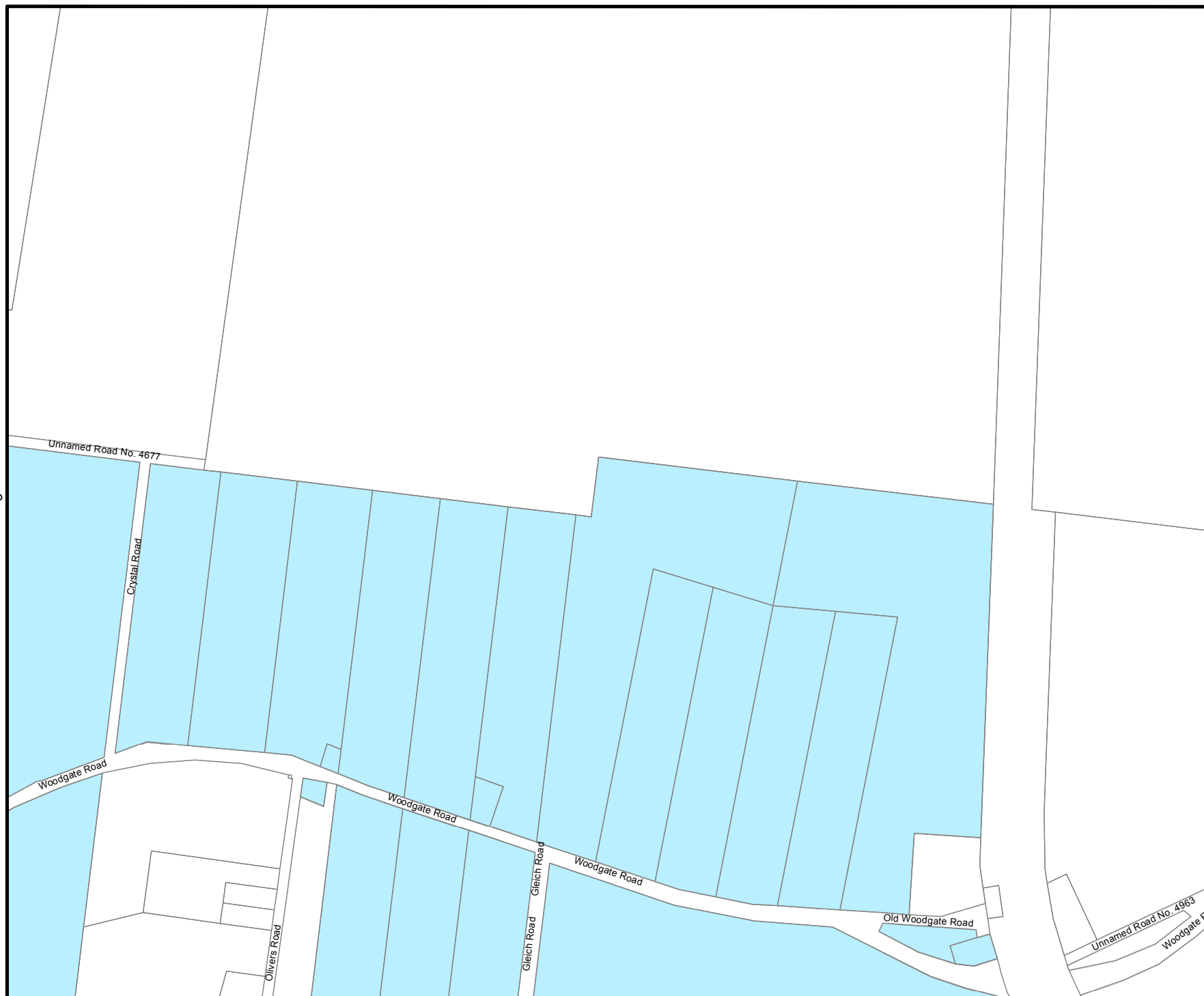
**DECLARED  
SERVICE AREA  
WATER  
2019-2020**

**Map No. 113**

Register No.135823

May, 2019

See Page 112



See Page 114



### LEGEND


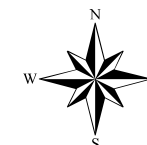


**Declared  
Water Service Area**

### NOTES

© The State of Queensland (Department of Environment and Resource Management) 2019. Based on Cadastral Data provided with the permission of the Department of Environment and Resource Management 2019. The information contained within this document is given without acceptance of responsibility for its accuracy. The Bundaberg Regional Council (and its officers, servants and agents), contract and agree to supply information only on that basis.

The Department of Environment and Resource Management and the Bundaberg Regional Council gives no warranty in relation to the data (including accuracy, reliability, completeness or suitability) and accepts no liability (including without limitation, liability in negligence) for any loss, damage or costs (including consequential damage) relating to any use of the data.



Scale 1:10,000

**DECLARED  
SERVICE AREA  
WATER  
2019-2020**

**Map No. 114**

Register No.135824

May, 2019



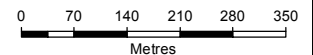
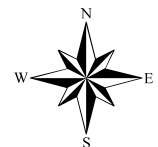
**LEGEND**

**Declared  
Water Service Area**

**NOTES**

© The State of Queensland (Department of Environment and Resources Management) 2019. Based on Cadastral Data provided with the permission of the Department of Environment and Resource Management 2019. The information contained within this document is given without acceptance of responsibility for its accuracy. The Bundaberg Regional Council (and its officers, servants and agents), contract and agree to supply information only on that basis.

The Department of Environment and Resource Management and the Bundaberg Regional Council gives no warranty in relation to the data (including accuracy, reliability, completeness or suitability) and accepts no liability (including without limitation, liability in negligence) for any loss, damage or costs (including consequential damage) relating to any use of the data.



Scale 1:10,000

**DECLARED  
SERVICE AREA  
WATER  
2019-2020**

**Map No. 115**

Register No.135825

May, 2019

Woodgate Road

Woodgate Road

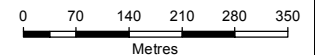
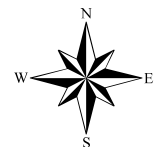
**LEGEND**

**Declared  
Water Service Area**

**NOTES**

© The State of Queensland (Department of Environment and Resource Management) 2019. Based on Cadastral Data provided with the permission of the Department of Environment and Resource Management 2019. The information contained within this document is given without acceptance of responsibility for its accuracy. The Bundaberg Regional Council (and its officers, servants and agents), contract and agree to supply information only on that basis.

The Department of Environment and Resource Management and the Bundaberg Regional Council gives no warranty in relation to the data (including accuracy, reliability, completeness or suitability) and accepts no liability (including without limitation, liability in negligence) for any loss, damage or costs (including consequential damage) relating to any use of the data.



Scale 1:10,000

**DECLARED  
SERVICE AREA  
WATER  
2019-2020**

**Map No. 116**

Register No.135826

May, 2019



### LEGEND

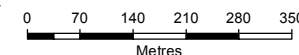


**Declared  
Water Service Area**

### NOTES

© The State of Queensland (Department of Environment and Resources Management) 2019. Based on Cadastral Data provided with the permission of the Department of Environment and Resource Management 2019. The information contained within this document is given without acceptance of responsibility for its accuracy. The Bundaberg Regional Council (and its officers, servants and agents), contract and agree to supply information only on that basis.

The Department of Environment and Resource Management and the Bundaberg Regional Council gives no warranty in relation to the data (including accuracy, reliability, completeness or suitability) and accepts no liability (including without limitation, liability in negligence) for any loss, damage or costs (including consequential damage) relating to any use of the data.



Scale 1:10,000

**DECLARED  
SERVICE AREA  
WATER  
2019-2020**

**Map No. 117**

Register No.135827

May, 2019



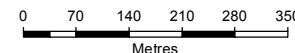
**LEGEND**



**Declared  
Water Service Area**

**NOTES**

© The State of Queensland (Department of Environment and Resources Management) 2019. Based on Cadastral Data provided with the permission of the Department of Environment and Resource Management 2019. The information contained within this document is given without acceptance of responsibility for its accuracy. The Bundaberg Regional Council (and its officers, servants and agents), contract and agree to supply information only on that basis.  
The Department of Environment and Resource Management and the Bundaberg Regional Council gives no warranty in relation to the data (including accuracy, reliability, completeness or suitability) and accepts no liability (including without limitation, liability in negligence) for any loss, damage or costs (including consequential damage) relating to any use of the data.



Scale 1:10,000

**DECLARED  
SERVICE AREA  
WATER  
2019-2020**

**Map No. 118**

Register No.135828

May, 2019




**LEGEND**

**Declared  
Water Service Area**

**NOTES**

© The State of Queensland (Department of Environment and Resource Management) 2019. Based on Cadastral Data provided with the permission of the Department of Environment and Resource Management 2019. The information contained within this document is given without acceptance of responsibility for its accuracy. The Bundaberg Regional Council (and its officers, servants and agents), contract and agree to supply information only on that basis.

The Department of Environment and Resource Management and the Bundaberg Regional Council gives no warranty in relation to the data (including accuracy, reliability, completeness or suitability) and accepts no liability (including without limitation, liability in negligence) for any loss, damage or costs (including consequential damage) relating to any use of the data.

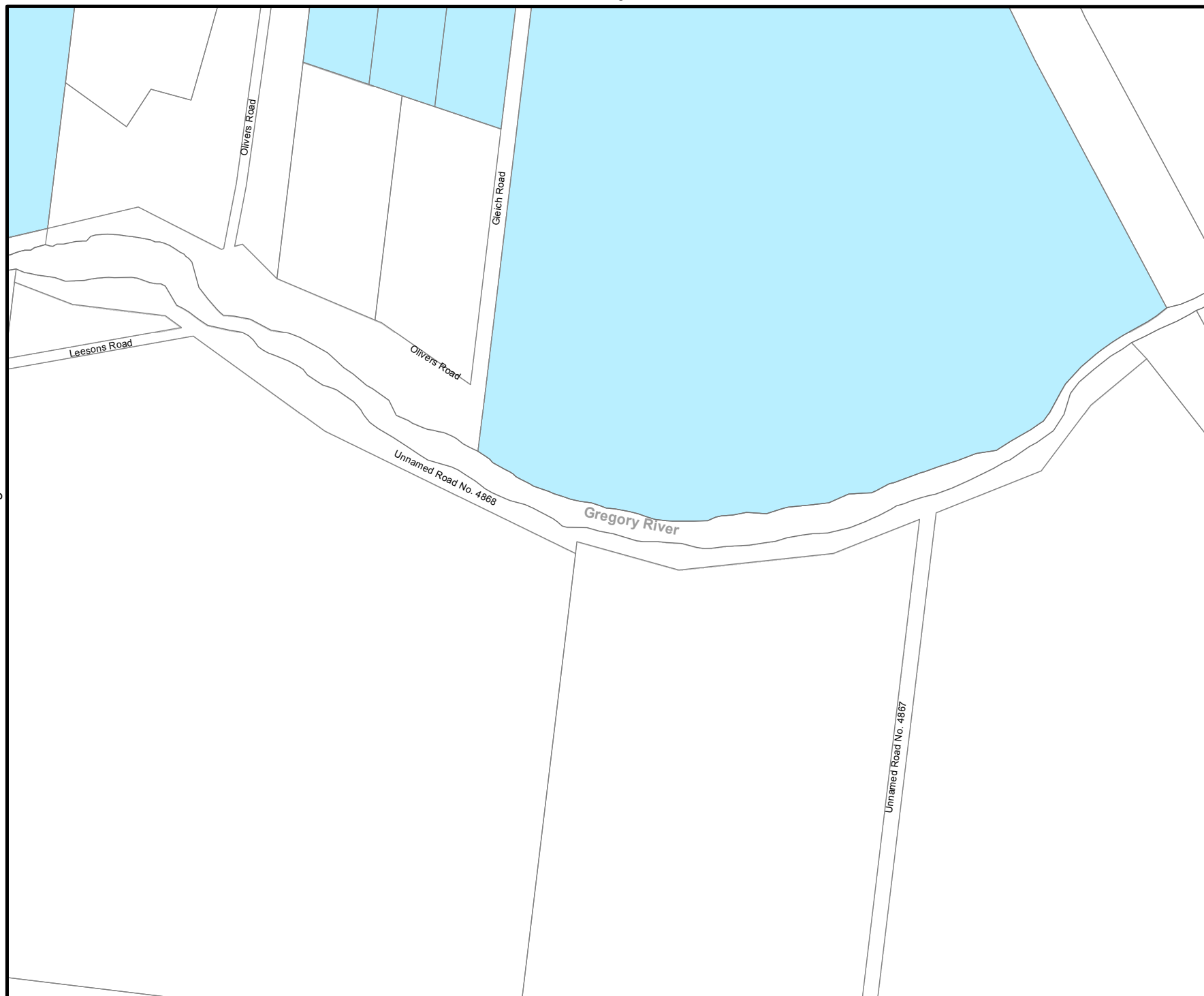


Scale 1:10,000

**DECLARED  
SERVICE AREA  
WATER  
2019-2020  
Map No. 119**

Register No.135829

May, 2019



### LEGEND




**Declared  
Water Service Area**

### NOTES

© The State of Queensland (Department of Environment and Resources Management) 2019. Based on Cadastral Data provided with the permission of the Department of Environment and Resource Management 2019. The information contained within this document is given without acceptance of responsibility for its accuracy. The Bundaberg Regional Council (and its officers, servants and agents), contract and agree to supply information only on that basis.

The Department of Environment and Resource Management and the Bundaberg Regional Council gives no warranty in relation to the data (including accuracy, reliability, completeness or suitability) and accepts no liability (including without limitation, liability in negligence) for any loss, damage or costs (including consequential damage) relating to any use of the data.



Scale 1:10,000

**DECLARED  
SERVICE AREA  
WATER  
2019-2020**

**Map No. 120**

Register No.135830

May, 2019



### LEGEND




**Declared  
Water Service Area**

### NOTES

© The State of Queensland (Department of Environment and Resource Management) 2019. Based on Cadastral Data provided with the permission of the Department of Environment and Resource Management 2019. The information contained within this document is given without acceptance of responsibility for its accuracy. The Bundaberg Regional Council (and its officers, servants and agents), contract and agree to supply information only on that basis.

The Department of Environment and Resource Management and the Bundaberg Regional Council gives no warranty in relation to the data (including accuracy, reliability, completeness or suitability) and accepts no liability (including without limitation, liability in negligence) for any loss, damage or costs (including consequential damage) relating to any use of the data.



Scale 1:10,000

## **DECLARED SERVICE AREA WATER 2019-2020 Map No. 121**

Register No.135831

May, 2019

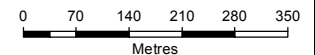
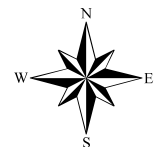
**LEGEND**

**Declared  
Water Service Area**

**NOTES**

© The State of Queensland (Department of Environment and Resources Management) 2019. Based on Cadastral Data provided with the permission of the Department of Environment and Resource Management 2019. The information contained within this document is given without acceptance of responsibility for its accuracy. The Bundaberg Regional Council (and its officers, servants and agents), contract and agree to supply information only on that basis.

The Department of Environment and Resource Management and the Bundaberg Regional Council gives no warranty in relation to the data (including accuracy, reliability, completeness or suitability) and accepts no liability (including without limitation, liability in negligence) for any loss, damage or costs (including consequential damage) relating to any use of the data.



Scale 1:10,000

**DECLARED  
SERVICE AREA  
WATER  
2019-2020**

**Map No. 122**

Register No.135832

May, 2019



### LEGEND

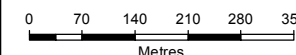
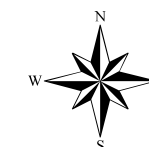


**Declared  
Water Service Area**

### NOTES

© The State of Queensland (Department of Environment and Resources Management) 2019. Based on Cadastral Data provided with the permission of the Department of Environment and Resource Management 2019. The information contained within this document is given without acceptance of responsibility for its accuracy. The Bundaberg Regional Council (and its officers, servants and agents), contract and agree to supply information only on that basis.

The Department of Environment and Resource Management and the Bundaberg Regional Council gives no warranty in relation to the data (including accuracy, reliability, completeness or suitability) and accepts no liability (including without limitation, liability in negligence) for any loss, damage or costs (including consequential damage) relating to any use of the data.



Scale 1:10,000

**DECLARED  
SERVICE AREA  
WATER  
2019-2020**

**Map No. 123**

Register No.135833

May, 2019





### LEGEND




**Declared  
Water Service Area**

### NOTES

© The State of Queensland (Department of Environment and Resources Management) 2019. Based on Cadastral Data provided with the permission of the Department of Environment and Resource Management 2019. The information contained within this document is given without acceptance of responsibility for its accuracy. The Bundaberg Regional Council (and its officers, servants and agents), contract and agree to supply information only on that basis.

The Department of Environment and Resource Management and the Bundaberg Regional Council gives no warranty in relation to the data (including accuracy, reliability, completeness or suitability) and accepts no liability (including without limitation, liability in negligence) for any loss, damage or costs (including consequential damage) relating to any use of the data.



Scale 1:10,000

**DECLARED  
SERVICE AREA  
WATER  
2019-2020**

**Map No. 124**

Register No.135834

May, 2019



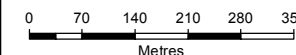
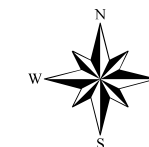
**LEGEND**

**Declared  
Water Service Area**

**NOTES**

© The State of Queensland (Department of Environment and Resources Management) 2019. Based on Cadastral Data provided with the permission of the Department of Environment and Resource Management 2019. The information contained within this document is given without acceptance of responsibility for its accuracy. The Bundaberg Regional Council (and its officers, servants and agents), contract and agree to supply information only on that basis.

The Department of Environment and Resource Management and the Bundaberg Regional Council gives no warranty in relation to the data (including accuracy, reliability, completeness or suitability) and accepts no liability (including without limitation, liability in negligence) for any loss, damage or costs (including consequential damage) relating to any use of the data.



Scale 1:10,000

**DECLARED  
SERVICE AREA  
WATER  
2019-2020**

**Map No. 125**

Register No.135835

May, 2019

See Page 124

See Page 126


**LEGEND**

**Declared  
Water Service Area**

**NOTES**

© The State of Queensland (Department of Environment and Resources Management) 2019. Based on Cadastral Data provided with the permission of the Department of Environment and Resource Management 2019. The information contained within this document is given without acceptance of responsibility for its accuracy. The Bundaberg Regional Council (and its officers, servants and agents), contract and agree to supply information only on that basis.

The Department of Environment and Resource Management and the Bundaberg Regional Council gives no warranty in relation to the data (including accuracy, reliability, completeness or suitability) and accepts no liability (including without limitation, liability in negligence) for any loss, damage or costs (including consequential damage) relating to any use of the data.



Scale 1:10,000

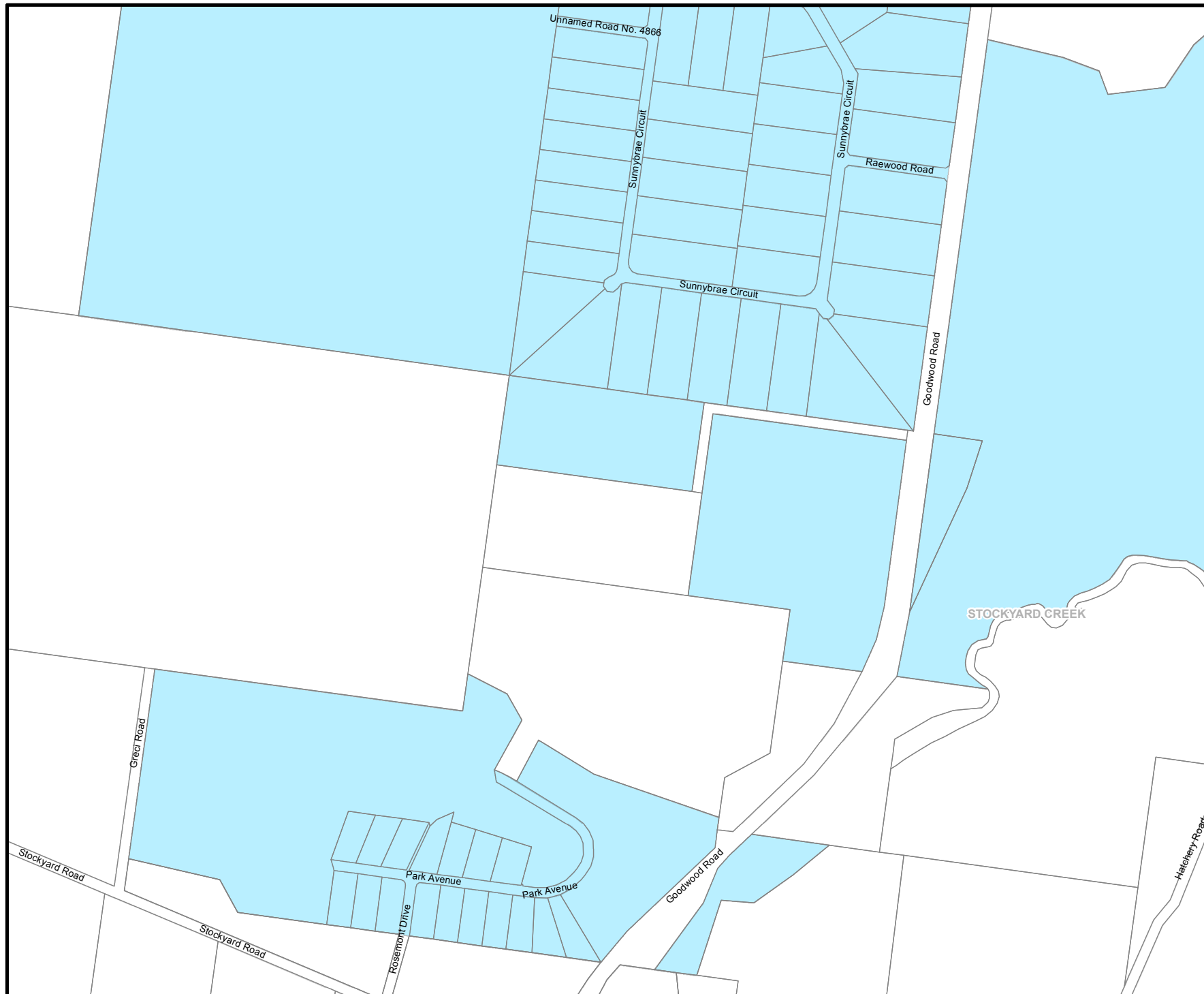
**DECLARED  
SERVICE AREA  
WATER  
2019-2020**

**Map No. 126**

Register No.135836

May, 2019





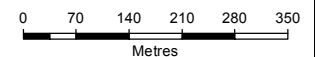
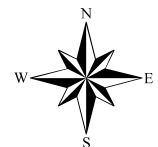
### LEGEND

**Declared Water Service Area**

### NOTES

© The State of Queensland (Department of Environment and Resources Management) 2019. Based on Cadastral Data provided with the permission of the Department of Environment and Resource Management 2019. The information contained within this document is given without acceptance of responsibility for its accuracy. The Bundaberg Regional Council (and its officers, servants and agents), contract and agree to supply information only on that basis.

The Department of Environment and Resource Management and the Bundaberg Regional Council gives no warranty in relation to the data (including accuracy, reliability, completeness or suitability) and accepts no liability (including without limitation, liability in negligence) for any loss, damage or costs (including consequential damage) relating to any use of the data.



Scale 1:10,000

**DECLARED  
SERVICE AREA  
WATER  
2019-2020**

**Map No. 127**

Register No.135837

May, 2019



### LEGEND

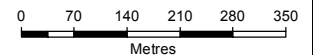
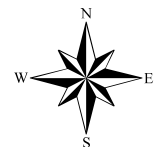


**Declared  
Water Service Area**

### NOTES

© The State of Queensland (Department of Environment and Resources Management) 2019. Based on Cadastral Data provided with the permission of the Department of Environment and Resource Management 2019. The information contained within this document is given without acceptance of responsibility for its accuracy. The Bundaberg Regional Council (and its officers, servants and agents), contract and agree to supply information only on that basis.

The Department of Environment and Resource Management and the Bundaberg Regional Council gives no warranty in relation to the data (including accuracy, reliability, completeness or suitability) and accepts no liability (including without limitation, liability in negligence) for any loss, damage or costs (including consequential damage) relating to any use of the data.



Scale 1:10,000

**DECLARED  
SERVICE AREA  
WATER  
2019-2020**

**Map No. 128**

Register No.135838

May, 2019

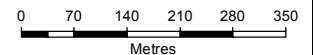
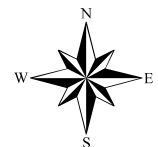
**LEGEND**

**Declared  
Water Service Area**

**NOTES**

© The State of Queensland (Department of Environment and Resource Management) 2019. Based on Cadastral Data provided with the permission of the Department of Environment and Resource Management 2019. The information contained within this document is given without acceptance of responsibility for its accuracy. The Bundaberg Regional Council (and its officers, servants and agents), contract and agree to supply information only on that basis.

The Department of Environment and Resource Management and the Bundaberg Regional Council gives no warranty in relation to the data (including accuracy, reliability, completeness or suitability) and accepts no liability (including without limitation, liability in negligence) for any loss, damage or costs (including consequential damage) relating to any use of the data.



Scale 1:10,000

**DECLARED  
SERVICE AREA  
WATER  
2019-2020**

**Map No. 129**

Register No.135839

May, 2019



### LEGEND

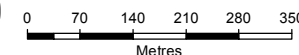


**Declared  
Water Service Area**

### NOTES

© The State of Queensland (Department of Environment and Resource Management) 2019. Based on Cadastral Data provided with the permission of the Department of Environment and Resource Management 2019. The information contained within this document is given without acceptance of responsibility for its accuracy. The Bundaberg Regional Council (and its officers, servants and agents), contract and agree to supply information only on that basis.

The Department of Environment and Resource Management and the Bundaberg Regional Council gives no warranty in relation to the data (including accuracy, reliability, completeness or suitability) and accepts no liability (including without limitation, liability in negligence) for any loss, damage or costs (including consequential damage) relating to any use of the data.



Scale 1:10,000

**DECLARED  
SERVICE AREA  
WATER  
2019-2020**

**Map No. 130**

Register No.135840

May, 2019



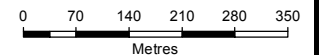


#### LEGEND



#### NOTES

© The State of Queensland (Department of Environment and Resources Management) 2019. Based on Cadastral Data provided with the permission of the Department of Environment and Resource Management 2019. The information contained within this document is given without acceptance of responsibility for its accuracy. The Bundaberg Regional Council (and its officers, servants and agents), contract and agree to supply information only on that basis.  
The Department of Environment and Resource Management and the Bundaberg Regional Council gives no warranty in relation to the data (including accuracy, reliability, completeness or suitability) and accepts no liability (including without limitation, liability in negligence) for any loss, damage or costs (including consequential damage) relating to any use of the data.

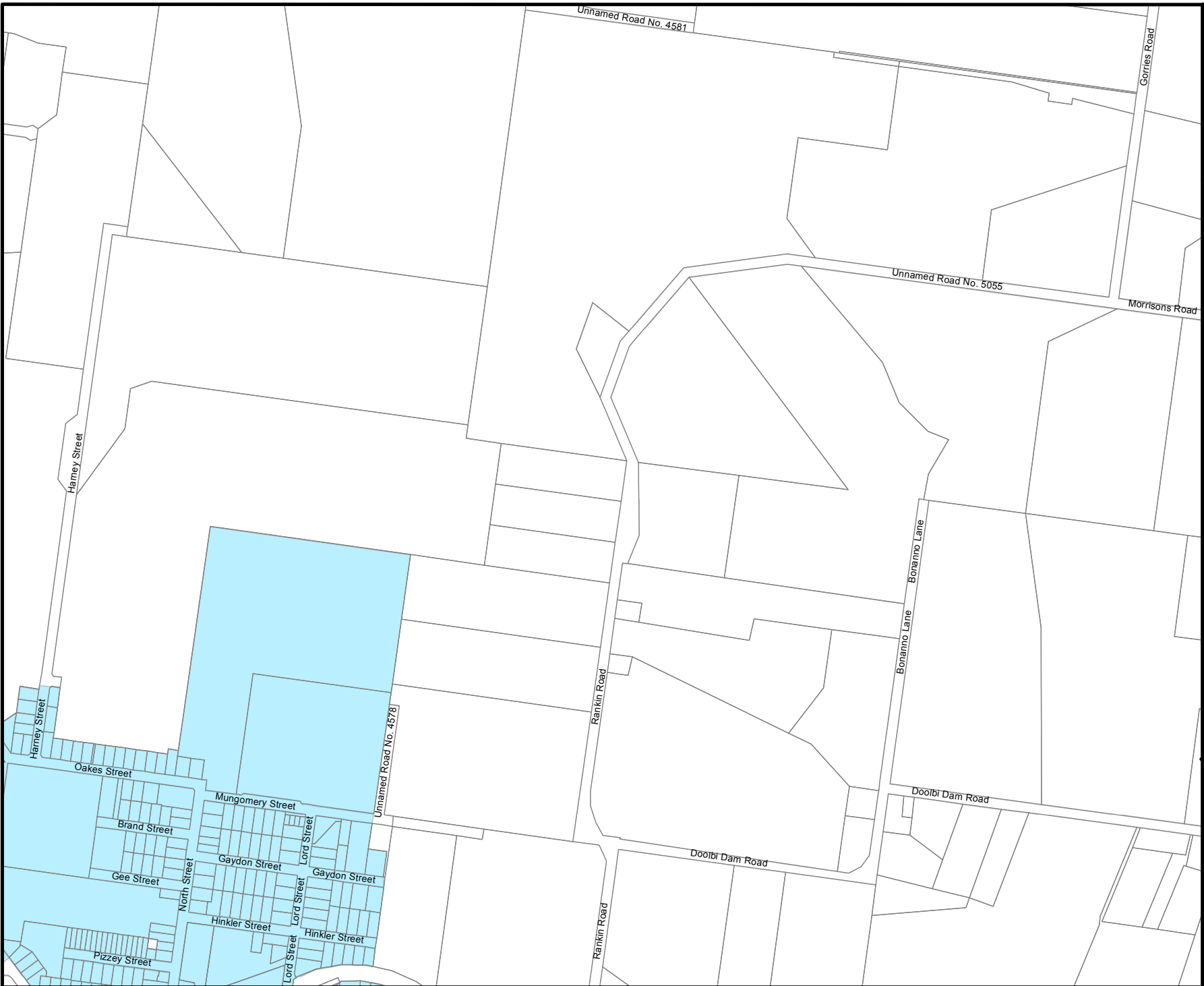



Scale 1:10,000

## DECLARED SERVICE AREA WATER 2019-2020 Map No. 131

Register No.135841

May, 2019






**LEGEND**

**Declared Water Service Area**

**NOTES**

© The State of Queensland (Department of Environment and Resources Management) 2019. Based on Cadastral Data provided with the permission of the Department of Environment and Resource Management 2019. The information contained within this document is given without acceptance of responsibility for its accuracy. The Bundaberg Regional Council (and its officers, servants and agents), contract and agree to supply information only on that basis.

The Department of Environment and Resource Management and the Bundaberg Regional Council gives no warranty in relation to the data (including accuracy, reliability, completeness or suitability) and accepts no liability (including without limitation, liability in negligence) for any loss, damage or costs (including consequential damage) relating to any use of the data.



0 70 140 210 280 350  
Metres

Scale 1:10,000

**DECLARED SERVICE AREA WATER 2019-2020**

**Map No. 132**

Register No.135842

May, 2019

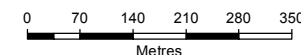
**LEGEND**

**Declared  
Water Service Area**

**NOTES**

© The State of Queensland (Department of Environment and Resources Management) 2019. Based on Cadastral Data provided with the permission of the Department of Environment and Resource Management 2019. The information contained within this document is given without acceptance of responsibility for its accuracy. The Bundaberg Regional Council (and its officers, servants and agents), contract and agree to supply information only on that basis.

The Department of Environment and Resource Management and the Bundaberg Regional Council gives no warranty in relation to the data (including accuracy, reliability, completeness or suitability) and accepts no liability (including without limitation, liability in negligence) for any loss, damage or costs (including consequential damage) relating to any use of the data.



Scale 1:10,000

**DECLARED  
SERVICE AREA  
WATER  
2019-2020**

**Map No. 133**

Register No.135843

May, 2019

See Page 132





### LEGEND

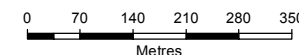


**Declared  
Water Service Area**

### NOTES

© The State of Queensland (Department of Environment and Resource Management) 2019. Based on Cadastral Data provided with the permission of the Department of Environment and Resource Management 2019. The information contained within this document is given without acceptance of responsibility for its accuracy. The Bundaberg Regional Council (and its officers, servants and agents), contract and agree to supply information only on that basis.

The Department of Environment and Resource Management and the Bundaberg Regional Council gives no warranty in relation to the data (including accuracy, reliability, completeness or suitability) and accepts no liability (including without limitation, liability in negligence) for any loss, damage or costs (including consequential damage) relating to any use of the data.



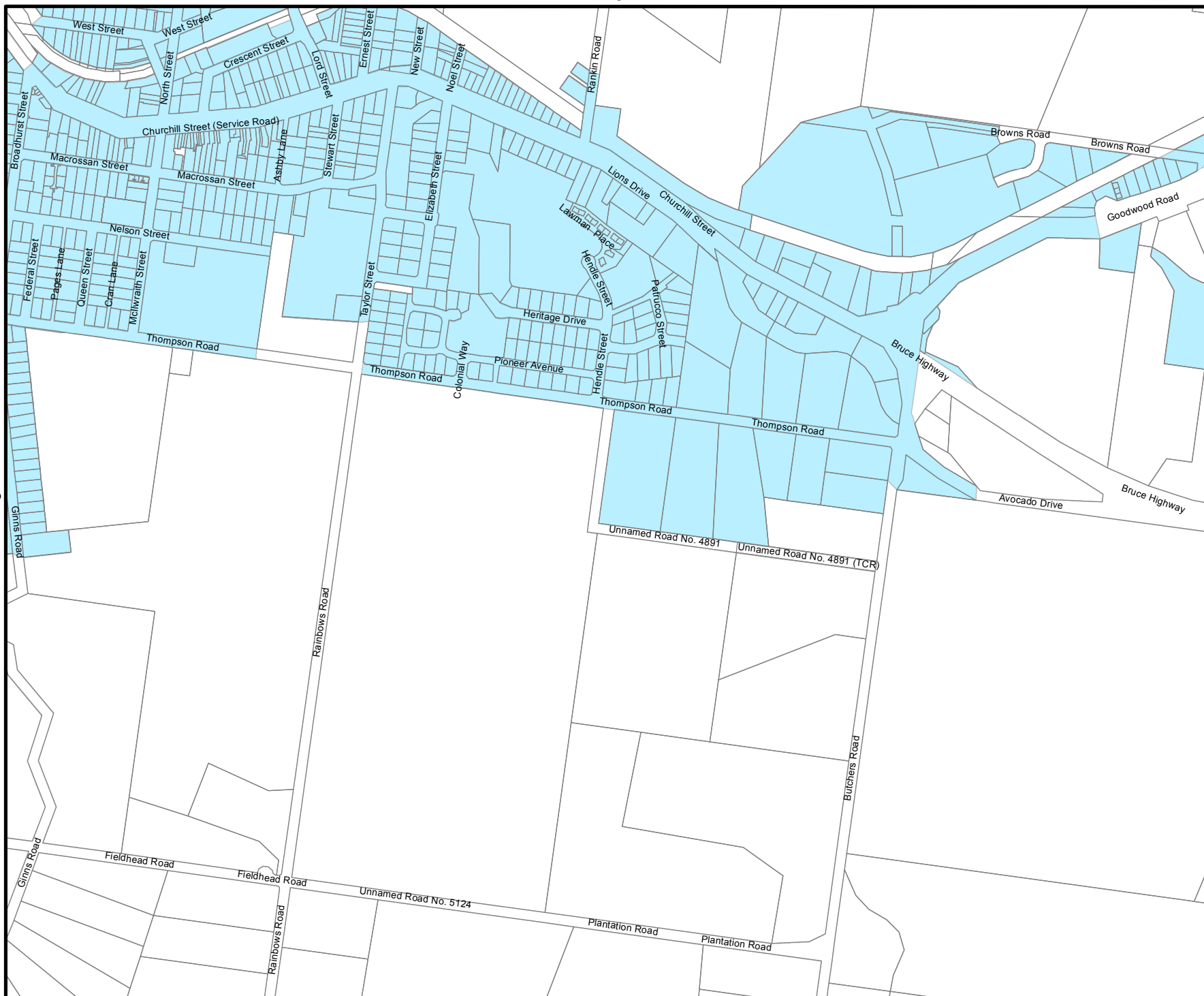
Scale 1:10,000

**DECLARED  
SERVICE AREA  
WATER  
2019-2020**

**Map No. 134**

Register No.135844

May, 2019



### LEGEND

**Declared Water Service Area**

### NOTES

© The State of Queensland (Department of Environment and Resource Management) 2019. Based on Cadastral Data provided with the permission of the Department of Environment and Resource Management 2019. The information contained within this document is given without acceptance of responsibility for its accuracy. The Bundaberg Regional Council (and its officers, servants and agents), contract and agree to supply information only on that basis.

The Department of Environment and Resource Management and the Bundaberg Regional Council gives no warranty in relation to the data (including accuracy, reliability, completeness or suitability) and accepts no liability (including without limitation, liability in negligence) for any loss, damage or costs (including consequential damage) relating to any use of the data.



0 70 140 210 280 350  
Metres

Scale 1:10,000

**DECLARED  
SERVICE AREA  
WATER  
2019-2020**

**Map No. 135**

Register No.135845

May, 2019



### LEGEND

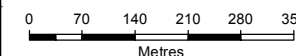
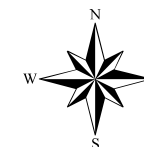


**Declared  
Water Service Area**

### NOTES

© The State of Queensland (Department of Environment and Resources Management) 2019. Based on Cadastral Data provided with the permission of the Department of Environment and Resource Management 2019. The information contained within this document is given without acceptance of responsibility for its accuracy. The Bundaberg Regional Council (and its officers, servants and agents), contract and agree to supply information only on that basis.

The Department of Environment and Resource Management and the Bundaberg Regional Council gives no warranty in relation to the data (including accuracy, reliability, completeness or suitability) and accepts no liability (including without limitation, liability in negligence) for any loss, damage or costs (including consequential damage) relating to any use of the data.



Scale 1:10,000

**DECLARED  
SERVICE AREA  
WATER  
2019-2020**

**Map No. 136**

Register No.135846

May, 2019





### LEGEND

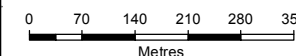
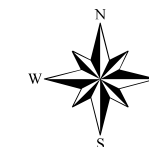


**Declared  
Water Service Area**

### NOTES

© The State of Queensland (Department of Environment and Resources Management) 2019. Based on Cadastral Data provided with the permission of the Department of Environment and Resource Management 2019. The information contained within this document is given without acceptance of responsibility for its accuracy. The Bundaberg Regional Council (and its officers, servants and agents), contract and agree to supply information only on that basis.

The Department of Environment and Resource Management and the Bundaberg Regional Council gives no warranty in relation to the data (including accuracy, reliability, completeness or suitability) and accepts no liability (including without limitation, liability in negligence) for any loss, damage or costs (including consequential damage) relating to any use of the data.



Scale 1:10,000

**DECLARED  
SERVICE AREA  
WATER  
2019-2020**

**Map No. 136**

Register No.135846

May, 2019