


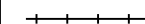



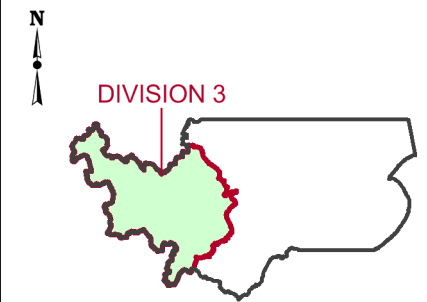


**2015 DIVISIONAL BOUNDARIES
BUNDABERG
REGIONAL COUNCIL**

DIVISION 3

-  Local Government Area Boundary
-  Division Boundary
-  Locality Boundary
-  Road
-  Railway
-  Watercourse / Waterbody
-  Reserve / Park

**DIVISION 3
Location Map**



DISCLAIMER

While every care has been taken to ensure the accuracy of this product, the Electoral Commission Queensland (ECQ) makes no representations or warranties about its accuracy, reliability, completeness or suitability for any particular purpose and disclaims all responsibility and all liability (including, without limitation, liability in negligence) for all expenses, losses, damages (including indirect and consequential damage) and cost which might be incurred as a result of the data being inaccurate or incomplete in any way and for any reason.

This map has been produced by the ECQ as a guide only, to show electoral boundaries and polling booths. It is not an official electoral boundary map.

© Electoral Commission of Queensland 2015 (Local Government Change Commission)
© The State of Queensland - 2015 (Department of Natural Resources and Mines)
© 2015 Pitney Bowes Software Pty Ltd. All rights reserved

GLADSTONE REGIONAL COUNCIL

CORAL SEA

Waree Road

Rosedale Road

DIVISION 1

Yandaran

Rosedale Road

SEE INSET

Lake Monduran

DIVISION 3

Bucca

Childers Road

DIVISION 2

Gregory River

INSET

Smiths Crossing Road

Meadowvale

Bucca Road

Kleidons Road

DIVISION 1

Bucca

DIVISION 3

Ferris Road

Ten Mile Road

Usshers Road

Raines Road

South Kolan

Sharon

Burnett River

DIVISION 8

NORTH BURNETT REGIONAL COUNCIL

